

AENC-ARC-ENV-REP-0020

# Norwich to Tilbury

## Volume 6: Environmental Statement

Document: 6.11.A4 Environmental Statement Appendix 11.4 -  
Geophysical Survey (Priority Areas) Results Report -  
Tracked Changes Version - Part 2

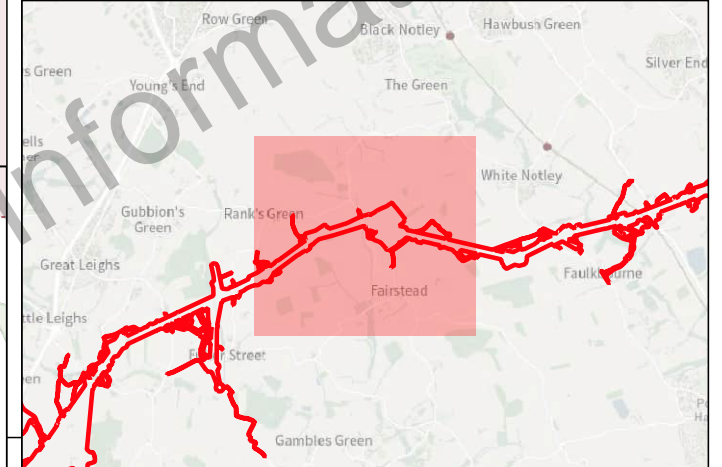
Final Issue C

May 2026

Planning Inspectorate Reference: EN020027

Infrastructure Planning (Applications: Prescribed Forms and Procedure)  
Regulations 2009 Regulation 5(2)(a)

**nationalgrid**

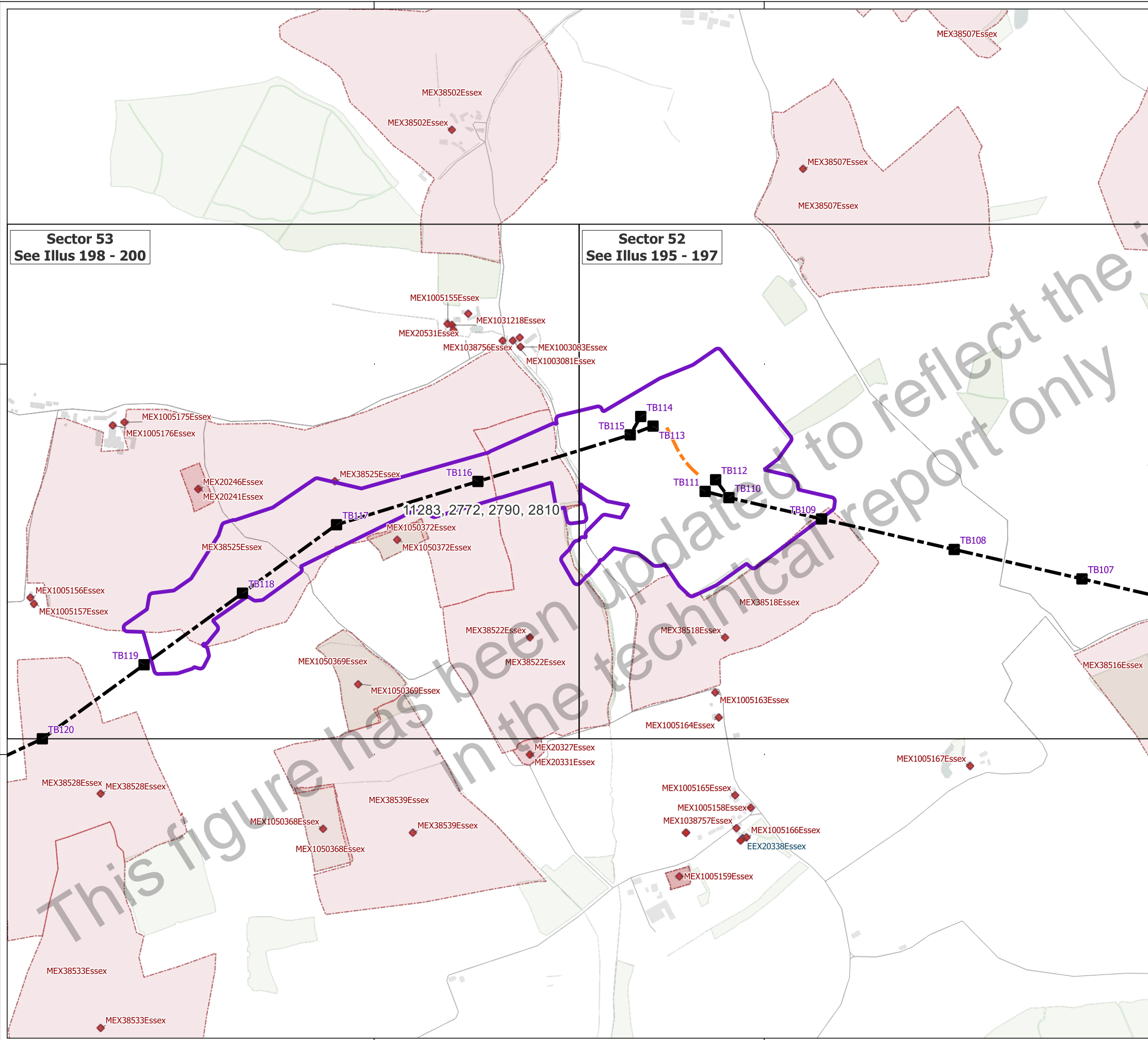


**Sector 53**  
See Illus 198 - 200

**Sector 52**  
See Illus 195 - 197

218000

217000

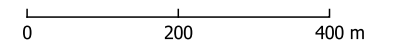


**Key**

- Geophysical Survey Area
- Proposed Overhead Line Alignment
- Proposed Pylon Location
- Proposed Underground Cable Alignment
- Location of Illus 43-246

**Historic Environment Record Data**

- Heritage Asset
- Heritage Asset
- Events Point



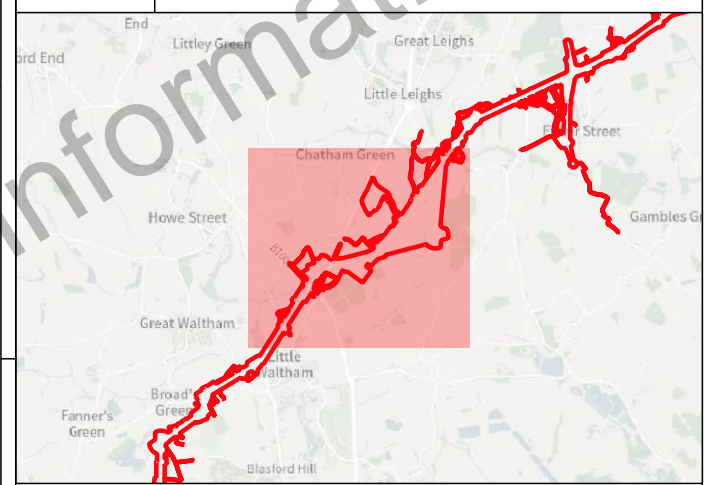
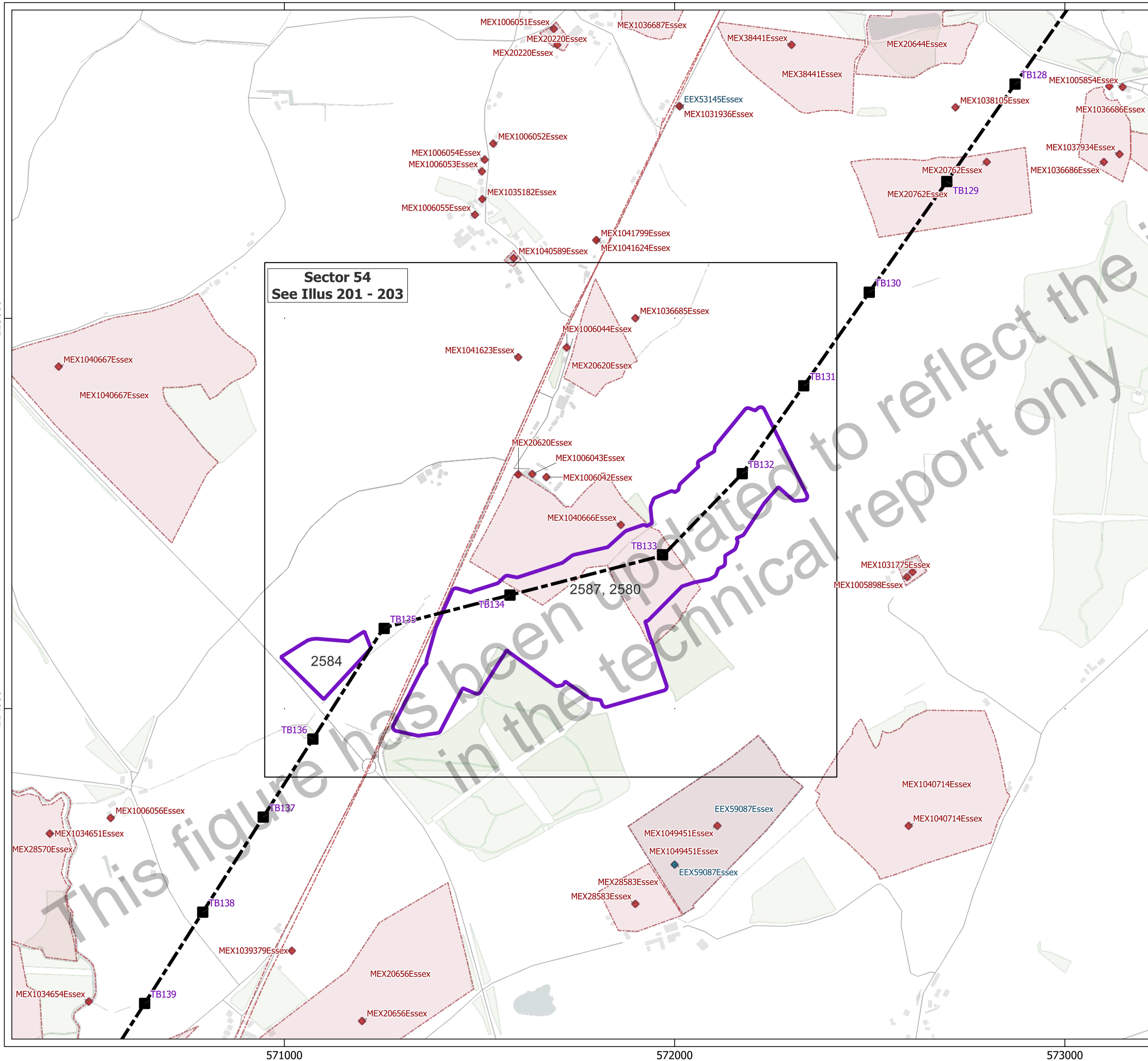
Contains Ordnance Survey data © Crown Copyright and database right 2026.

This material is for client report only © Headland Archaeology. No unauthorised reproduction.

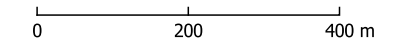
Site:	EAGR23
Created by:	KS
Checked by:	KH
Version:	v1.2
Date:	27/01/2026
Scale:	1:10,000 @ A3

576000

577000



- Key**
- Geophysical Survey Area
  - Proposed Overhead Line Alignment
  - Proposed Pylon Location
  - Location of Illus 43-246
- Historic Environment Record Data**
- Heritage Asset
  - ◆ Heritage Asset
  - Heritage Asset
  - ◆ Events Point
  - Events Polygon



Contains Ordnance Survey data © Crown Copyright and database right 2026.  
 This material is for client report only © Headland Archaeology. No unauthorised reproduction.

Site:	EAGR23
Created by:	KS
Checked by:	KH
Version:	v1.2
Date:	27/01/2026
Scale:	1:10,000 @ A3

215000

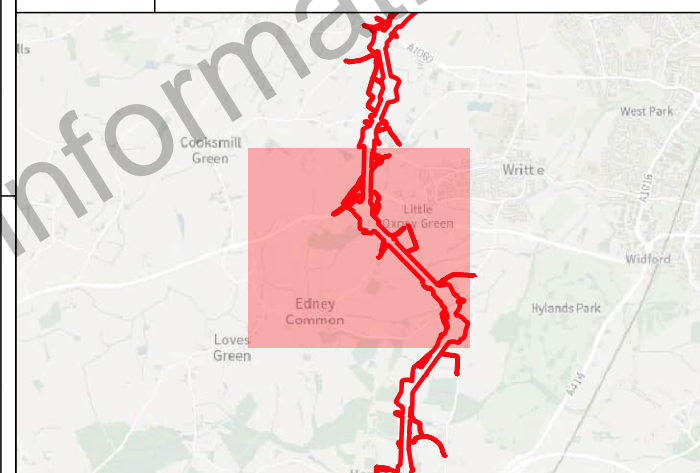
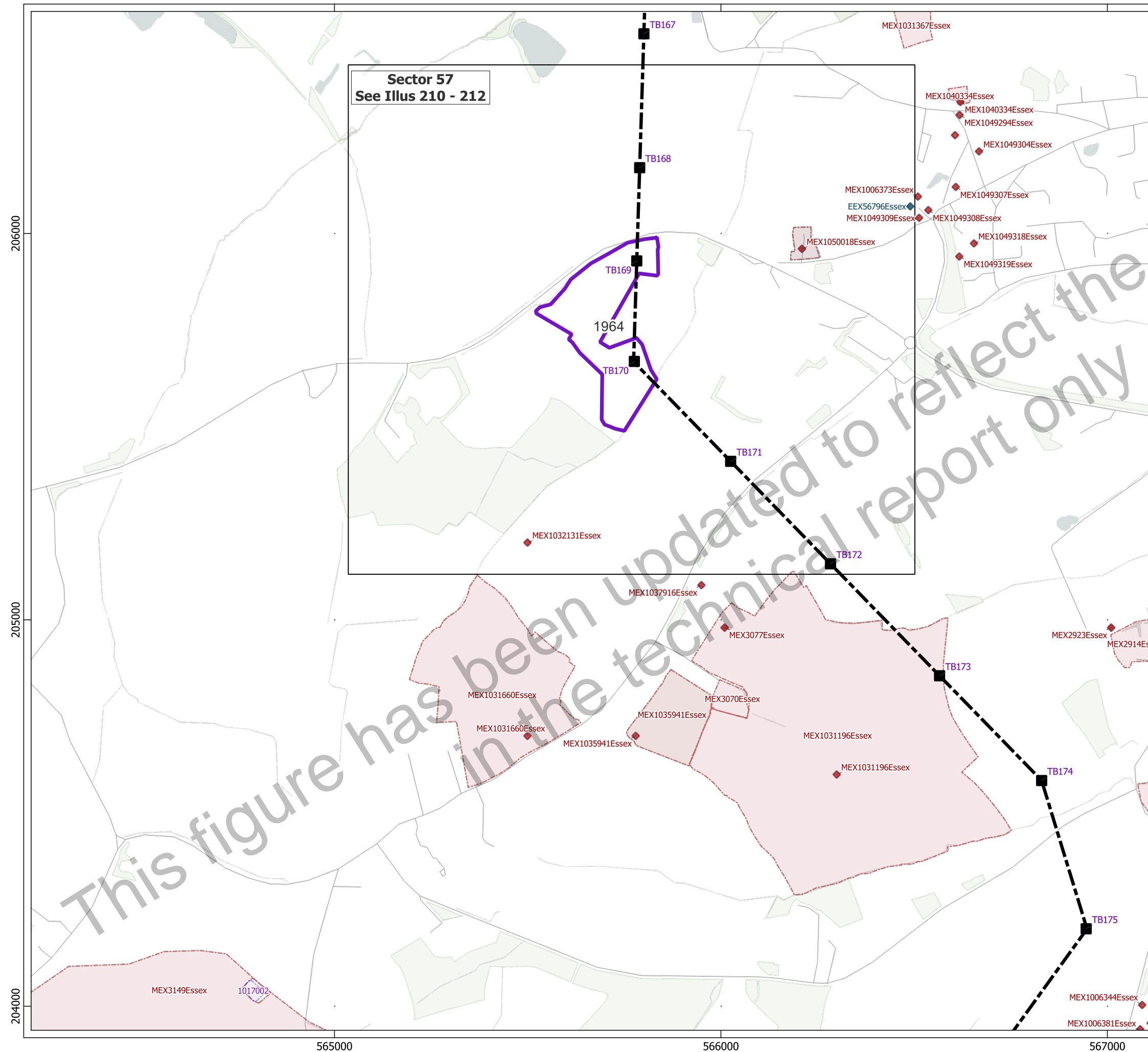
214000

571000





572000

573000








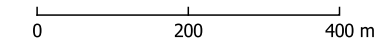


**Key**

-  Geophysical Survey Area
-  Proposed Overhead Line Alignment
-  Proposed Pylon Location
-  Location of Illus 43-246

**Historic Environment Record Data**

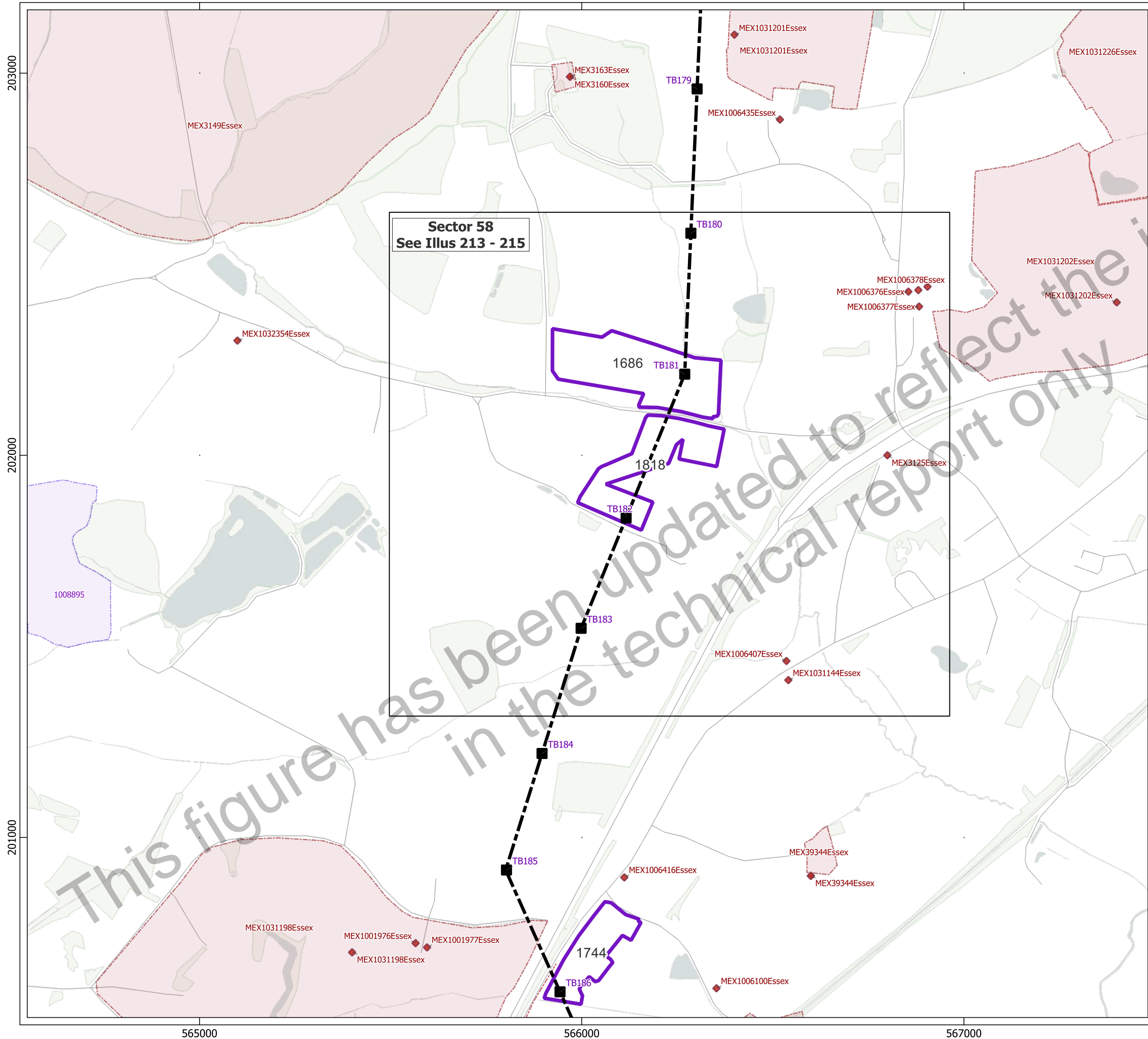
-  Heritage Asset
-  Heritage Asset
-  Scheduled Monument
-  Events Point
-  Events Polygon



Contains Ordnance Survey data © Crown Copyright and database right 2026.  
 This material is for client report only © Headland Archaeology. No unauthorised reproduction.

Site:	EAGR23
Created by:	KS
Checked by:	KH
Version:	v1.2
Date:	27/01/2026
Scale:	1:10,000 @ A3

This figure has been updated to reflect the information in the technical report only



203000

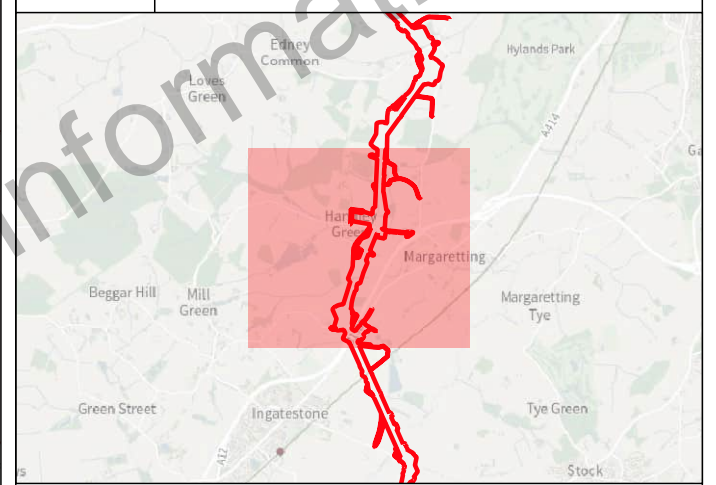
202000

201000

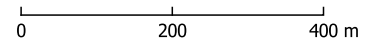
565000

566000

567000

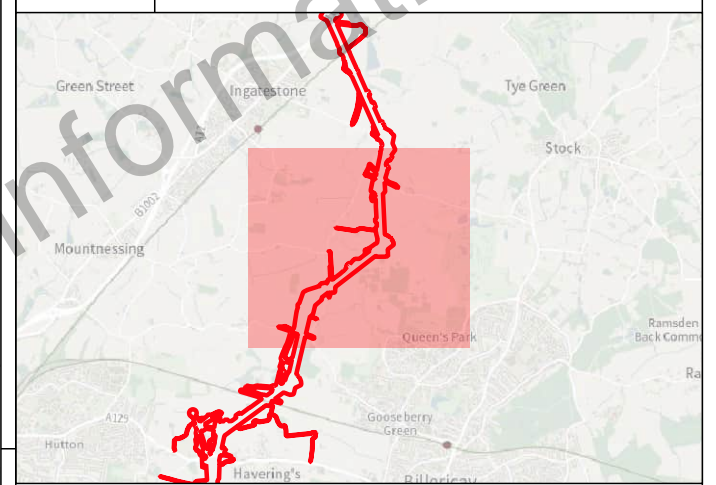
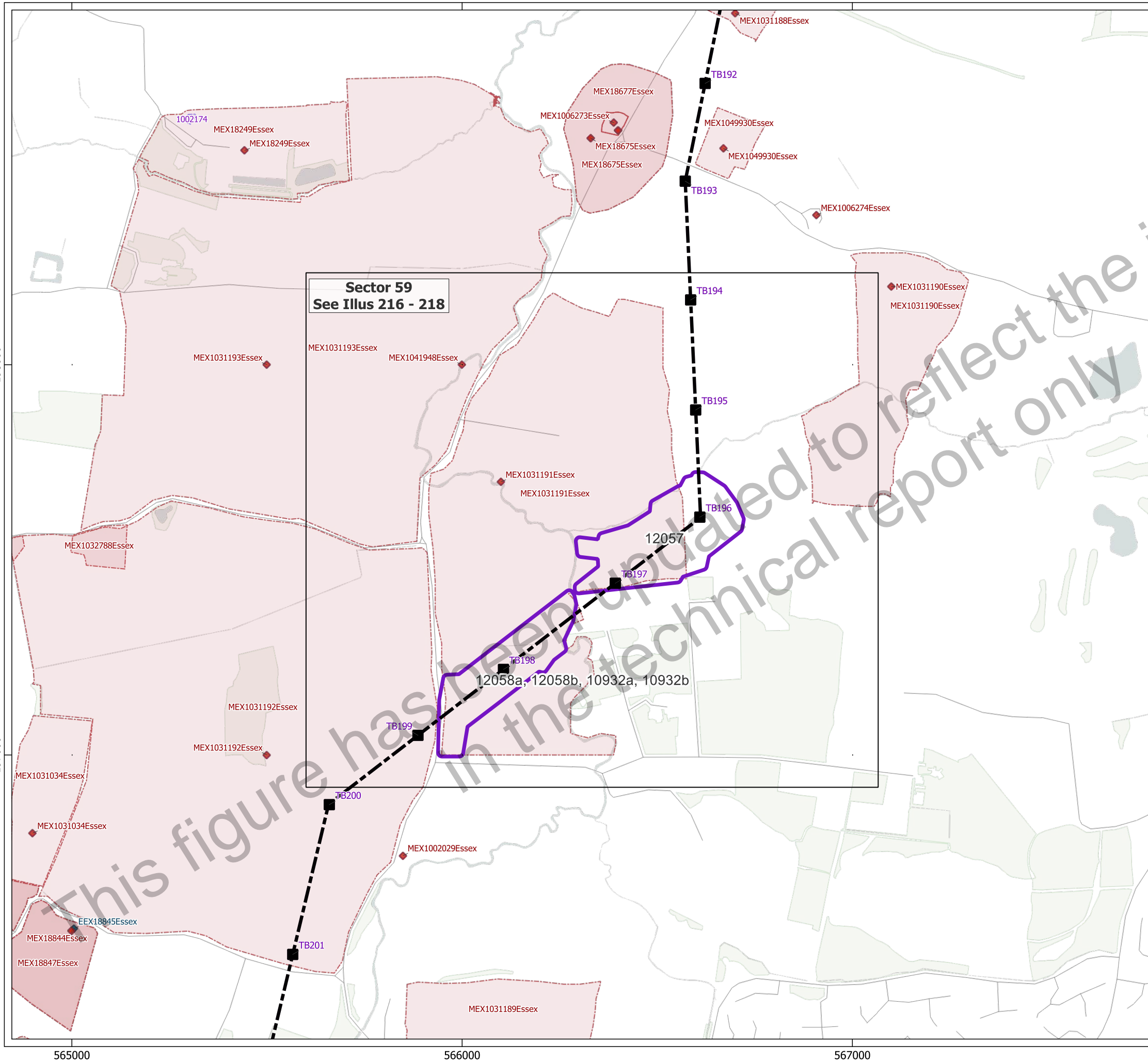


- Key**
- Geophysical Survey Area
  - Proposed Overhead Line Alignment
  - Proposed Pylon Location
  - Location of Illus 43-246
- Historic Environment Record Data**
- Heritage Asset
  - ◆ Heritage Asset
  - Heritage Asset
  - Scheduled Monument

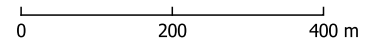


Contains Ordnance Survey data © Crown Copyright and database right 2026.  
This material is for client report only © Headland Archaeology. No unauthorised reproduction.

Site:	EAGR23
Created by:	KS
Checked by:	KH
Version:	v1.2
Date:	27/01/2026
Scale:	1:10,000 @ A3

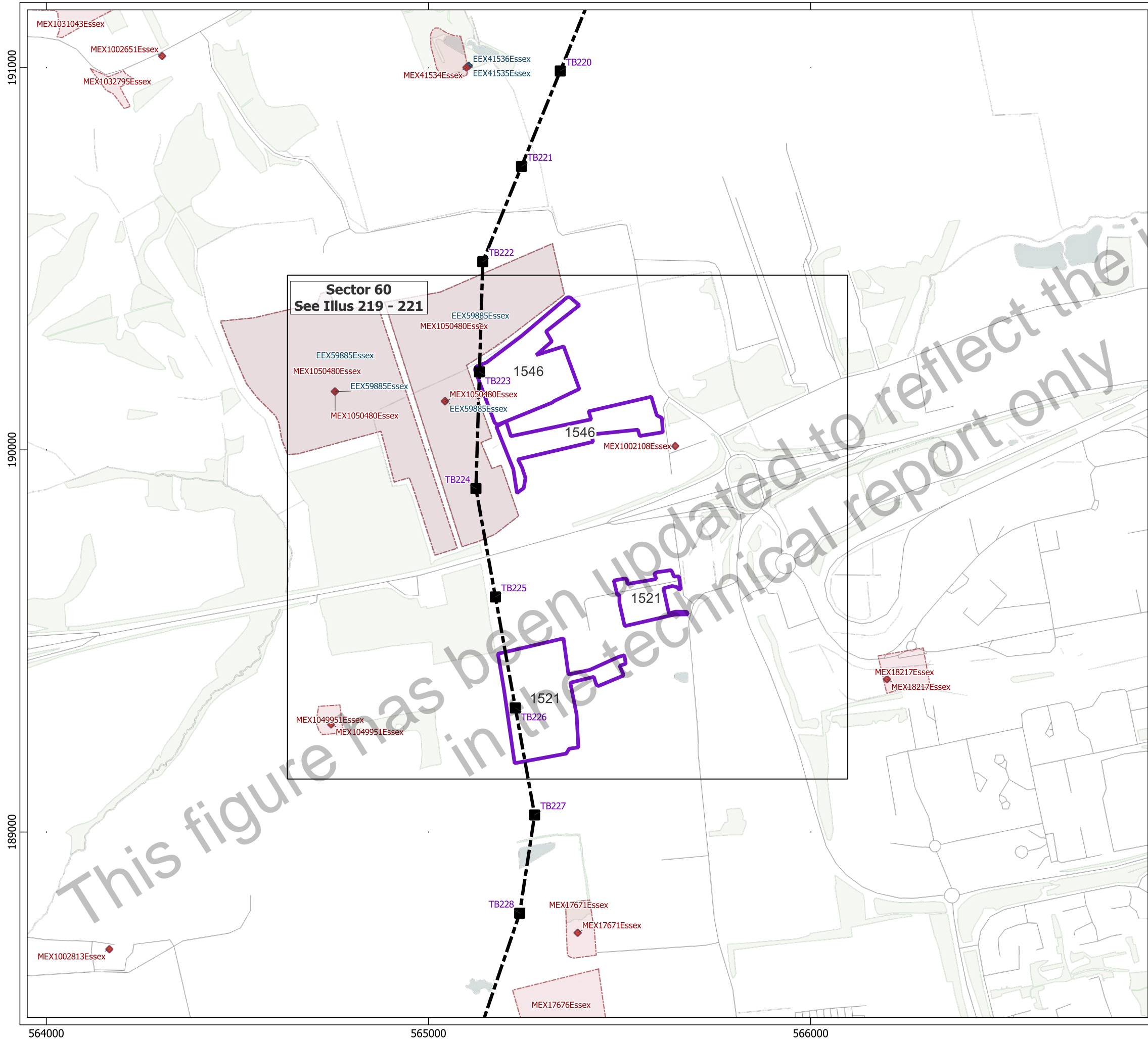


- Key**
- Geophysical Survey Area
  - Proposed Overhead Line Alignment
  - Proposed Pylon Location
  - Location of Illus 43-246
- Historic Environment Record Data**
- ◆ Heritage Asset
  - Heritage Asset
  - Scheduled Monument
  - ◆ Events Point

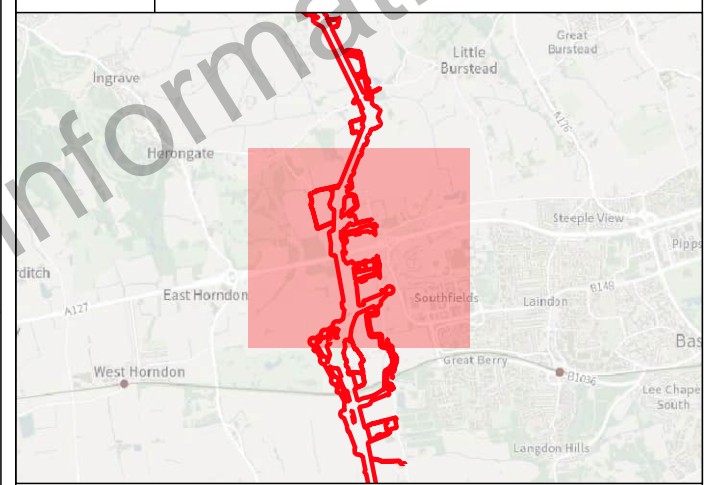


Contains Ordnance Survey data © Crown Copyright and database right 2026.  
 This material is for client report only © Headland Archaeology. No unauthorised reproduction.

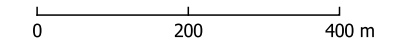
Site:	EAGR23
Created by:	KS
Checked by:	KH
Version:	v1.2
Date:	27/01/2026
Scale:	1:10,000 @ A3



**Sector 60**  
See Illus 219 - 221

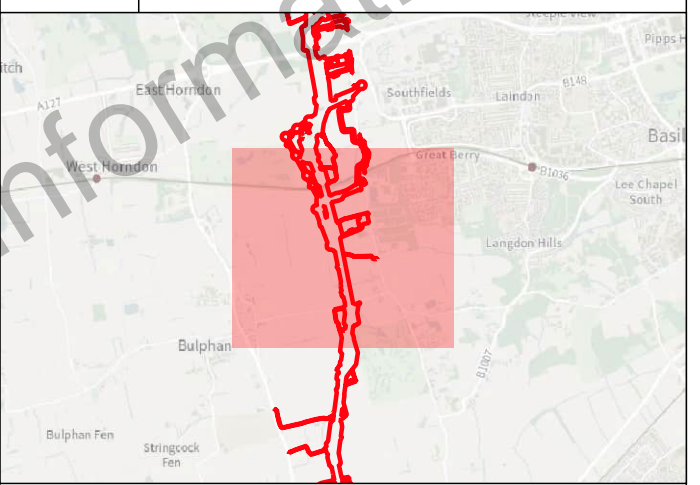
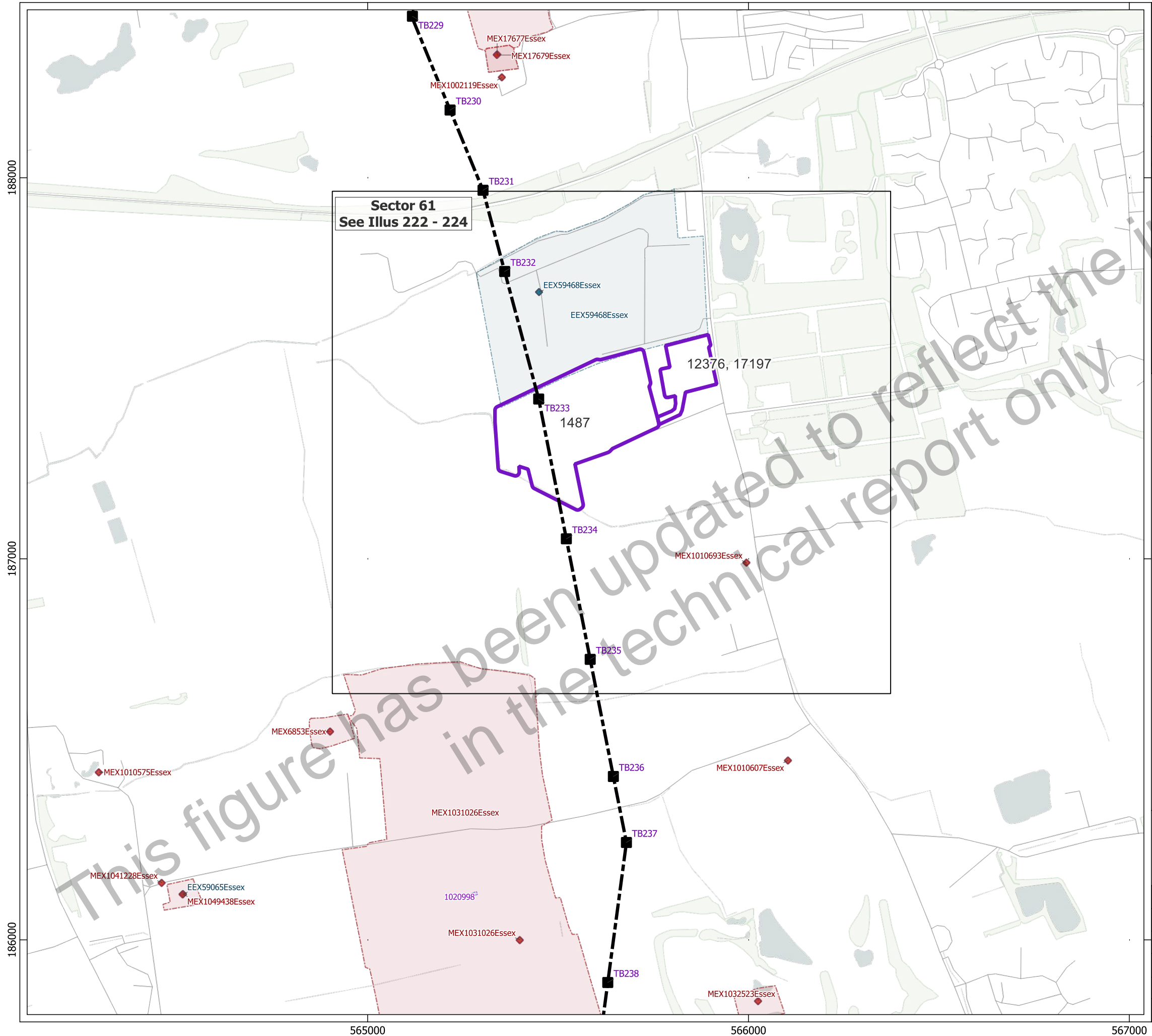











- Key**
- Geophysical Survey Area
  - Proposed Overhead Line Alignment
  - Proposed Pylon Location
  - Location of Illus 43-246
- Historic Environment Record Data**
- ◆ Heritage Asset
  - Heritage Asset
  - ◆ Events Point
  - Events Polygon

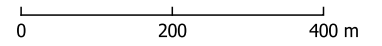


Contains Ordnance Survey data © Crown Copyright and database right 2026.  
This material is for client report only © Headland Archaeology. No unauthorised reproduction.

Site:	EAGR23
Created by:	KS
Checked by:	KH
Version:	v1.2
Date:	27/01/2026
Scale:	1:10,000 @ A3



- Key**
-  Geophysical Survey Area
  -  Proposed Overhead Line Alignment
  -  Proposed Pylon Location
  -  Location of Illus 43-246
- Historic Environment Record Data**
-  Heritage Asset
  -  Heritage Asset
  -  Scheduled Monument
  -  Events Point
  -  Events Polygon



Contains Ordnance Survey data © Crown Copyright and database right 2026.  
 This material is for client report only © Headland Archaeology. No unauthorised reproduction.

Site:	EAGR23
Created by:	KS
Checked by:	KH
Version:	v1.2
Date:	27/01/2026
Scale:	1:10,000 @ A3

188000

187000

186000

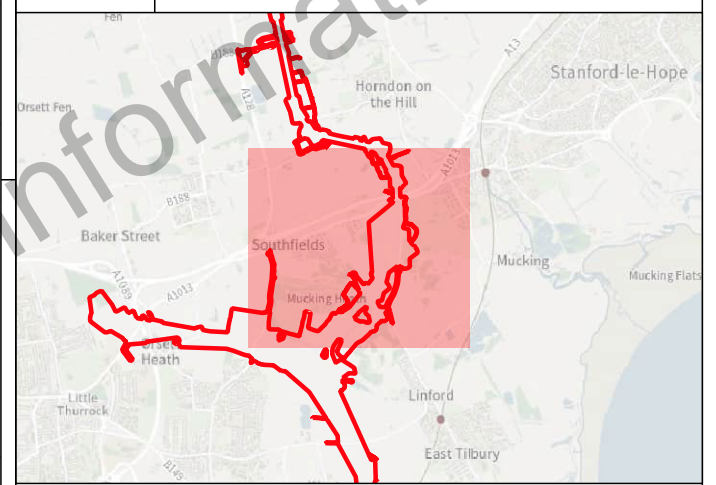
565000

566000

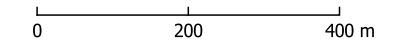
567000

**Sector 62**  
See Illus 225 - 227

**Sector 63**  
See Illus 228 - 230

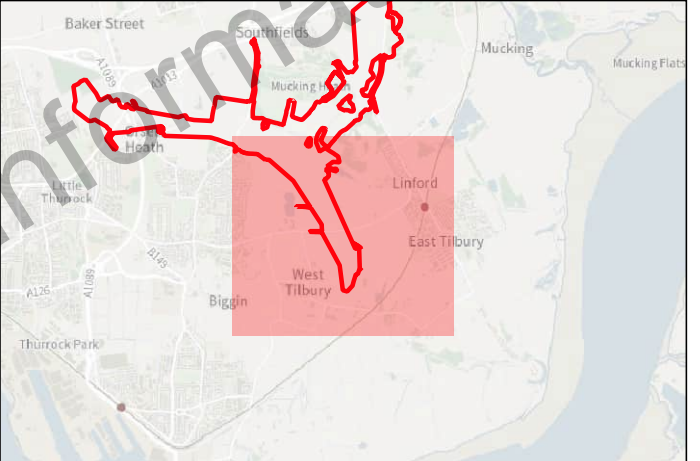
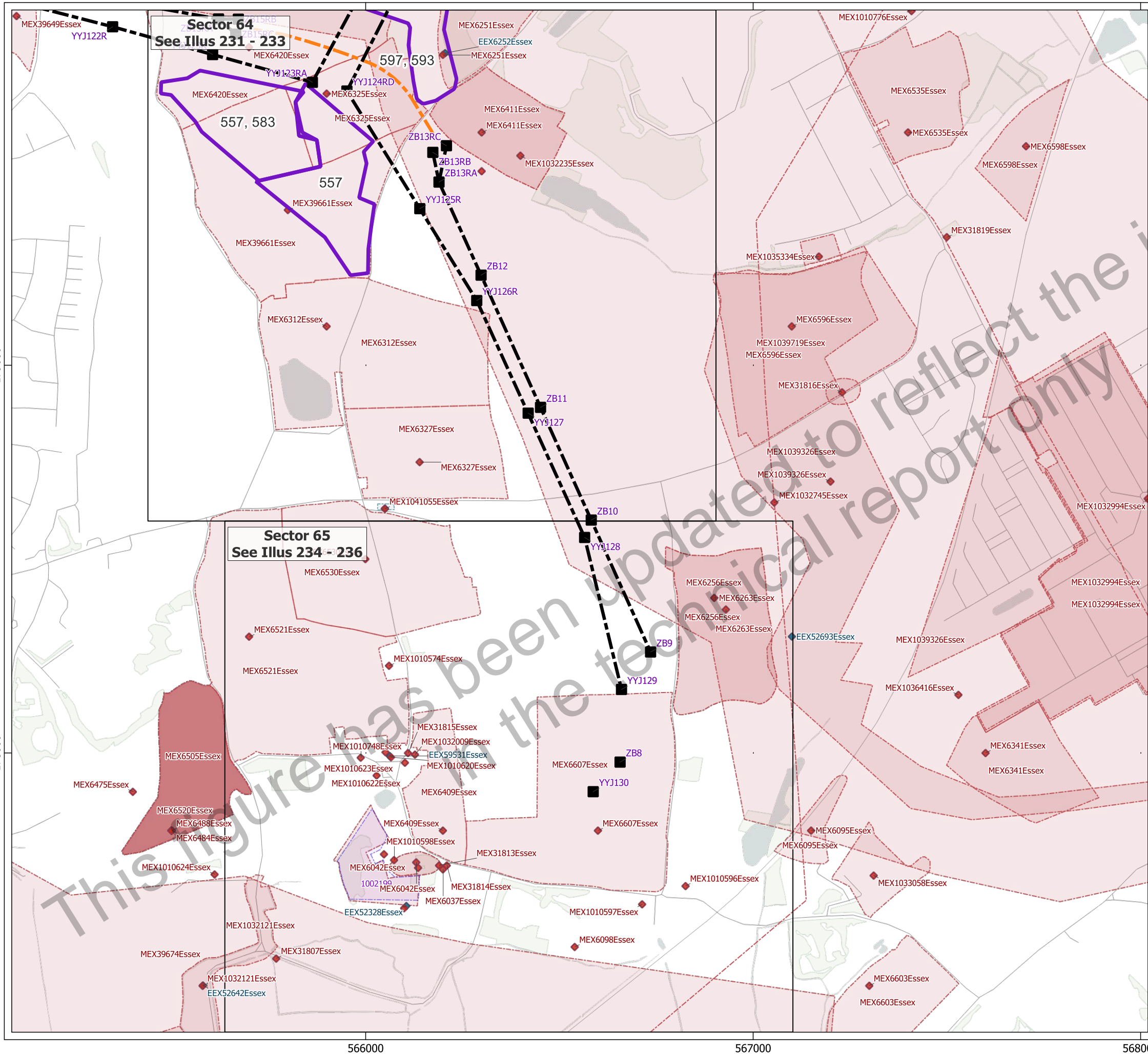


- Key**
- Geophysical Survey Area
  - Proposed Overhead Line Alignment
  - Proposed Pylon Location
  - Location of Illus 43-246
- Historic Environment Record Data**
- Heritage Asset
  - ◆ Heritage Asset
  - Heritage Asset
  - Scheduled Monument
  - ◆ Events Point
  - Events Polygon

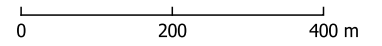


Contains Ordnance Survey data © Crown Copyright and database right 2026.  
This material is for client report only © Headland Archaeology. No unauthorised reproduction.

Site:	EAGR23
Created by:	KS
Checked by:	KH
Version:	v1.2
Date:	27/01/2026
Scale:	1:10,000 @ A3

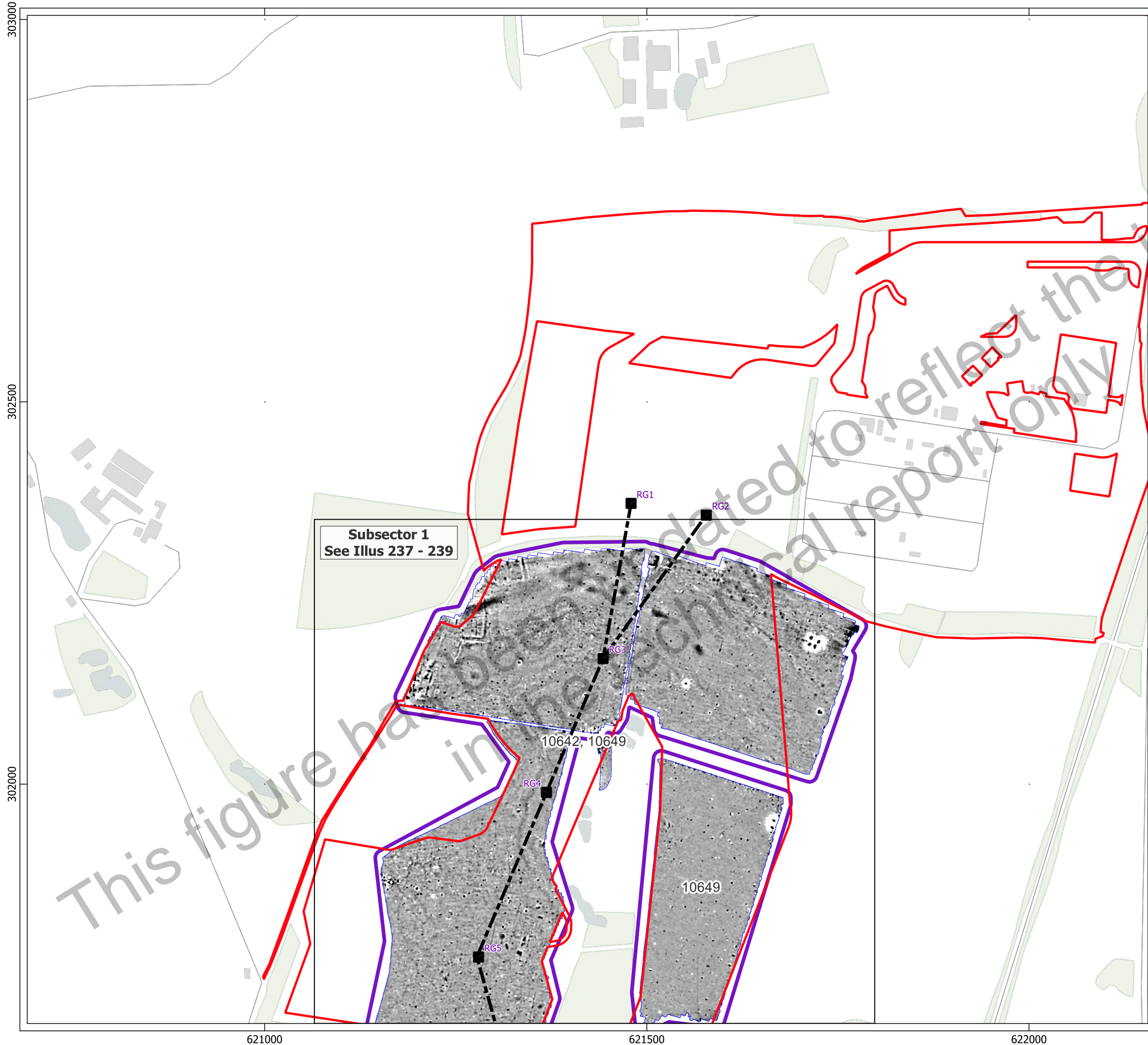


- Key**
- Geophysical Survey Area
  - Proposed Overhead Line Alignment
  - Proposed Pylon Location
  - Proposed Underground Cable Alignment
  - Location of Illus 43-246
- Historic Environment Record Data**
- Heritage Asset
  - ◆ Heritage Asset
  - Heritage Asset
  - Scheduled Monument
  - ◆ Events Point
  - Events Polygon

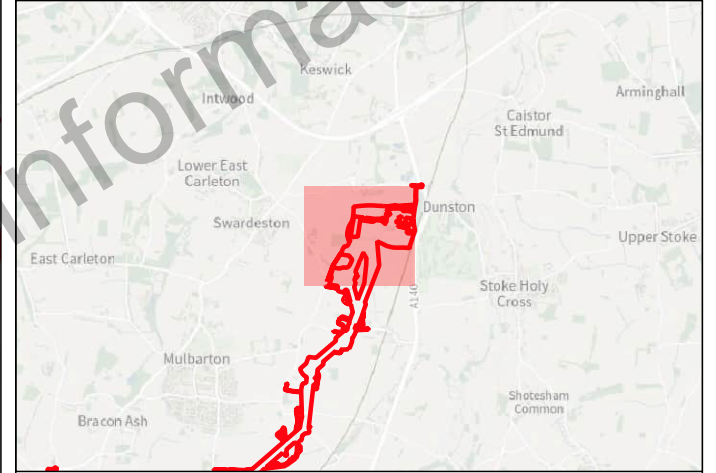


Contains Ordnance Survey data © Crown Copyright and database right 2026.  
 This material is for client report only © Headland Archaeology. No unauthorised reproduction.

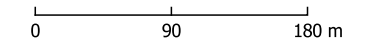
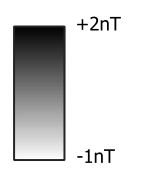
Site:	EAGR23
Created by:	KS
Checked by:	KH
Version:	v1.2
Date:	27/01/2026
Scale:	1:10,000 @ A3



**Subsector 1**  
See Illus 237 - 239



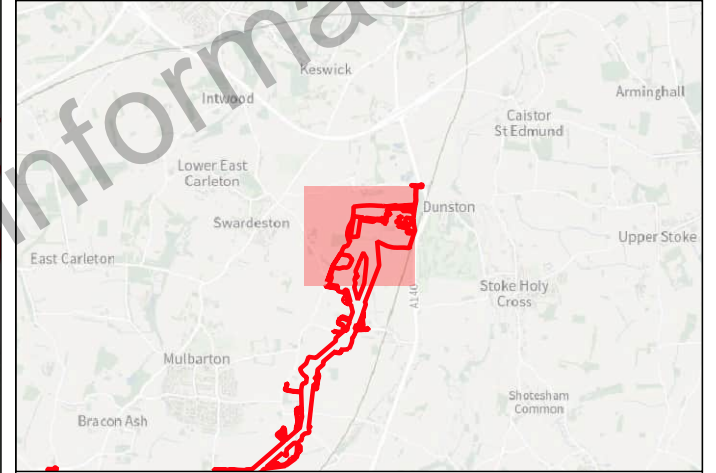
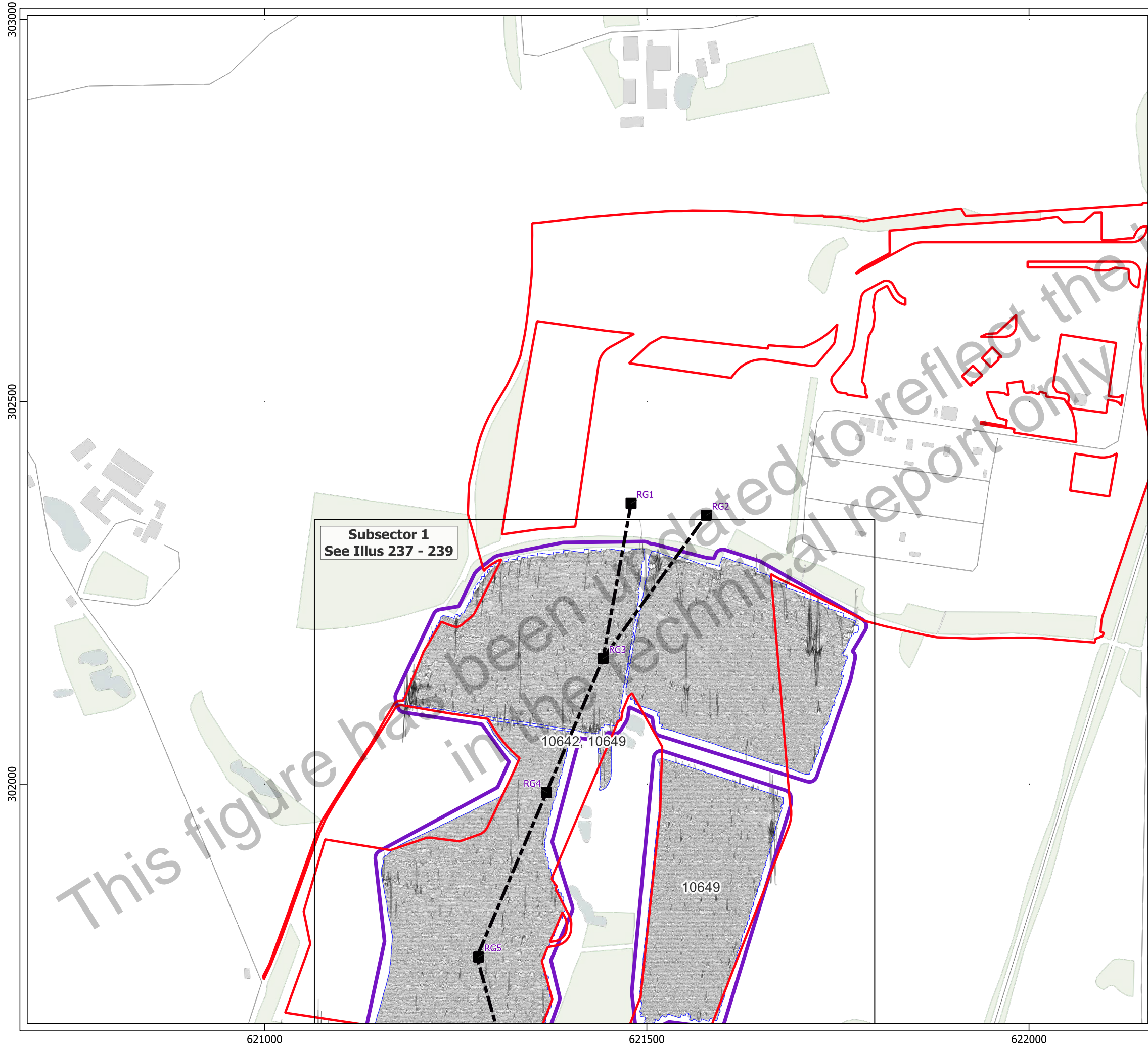
- Key**
- ▭ Order Limits
  - ▭ Geophysical Survey Area
  - ▭ Survey Extent
  - Location of Illus 237 - 641
  - Proposed Overhead Line Alignment
  - Proposed Pylon Location



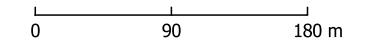
Contains Ordnance Survey data © Crown Copyright and database right 2026.  
This material is for client report only © Headland Archaeology. No unauthorised reproduction.

Site:	EAGR23
Created by:	KS
Checked by:	KH
Version:	v1.2
Date:	27/01/2026
Scale:	1:5,000 @ A3

This figure has been updated to reflect the information in the technical report only



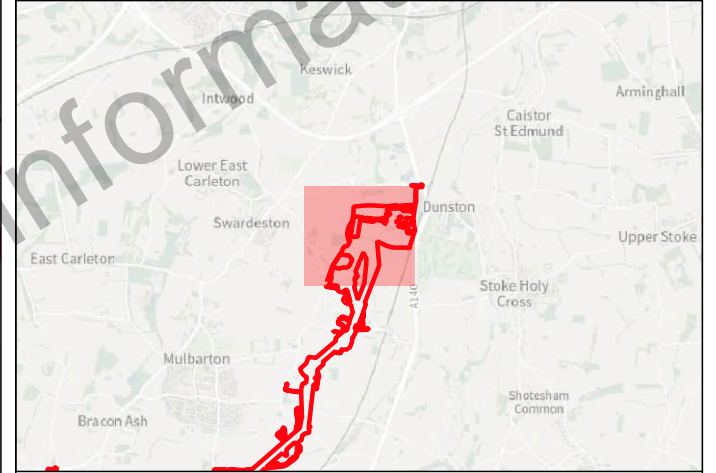
- Key**
- ▭ Order Limits
  - ▭ Geophysical Survey Area
  - ▭ Survey Extent
  - ▭ Location of Illus 237 - 641
  - Proposed Overhead Line Alignment
  - Proposed Pylon Location
  - XY Trace (25nT/cm)



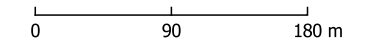
Contains Ordnance Survey data © Crown Copyright and database right 2026.  
 This material is for client report only © Headland Archaeology. No unauthorised reproduction.

Site:	EAGR23
Created by:	KS
Checked by:	KH
Version:	v1.2
Date:	27/01/2026
Scale:	1:5,000 @ A3

303000  
302500  
302000



- Key**
- Order Limits
  - Geophysical Survey Area
  - Survey Extent
  - Location of Illus 237 - 641
  - Proposed Overhead Line Alignment
  - Proposed Pylon Location
- Geophys Interpretation**
- Ferrous Objects
  - Possible Archaeology
  - Agriculture
  - Field Drain
  - Natural
  - Archaeology
  - Magnetic Disturbance (Above Ground)
  - Magnetic Disturbance (Below Ground)
  - Natural
  - Possible Archaeology
  - Uncertain



Contains Ordnance Survey data © Crown Copyright and database right 2026.  
This material is for client report only © Headland Archaeology. No unauthorised reproduction.

Site:	EAGR23
Created by:	KS
Checked by:	KH
Version:	v1.2
Date:	27/01/2026
Scale:	1:5,000 @ A3

**Subsector 1**  
See Illus 237 - 239

RG1

RG2

RG3

RG4

RG5

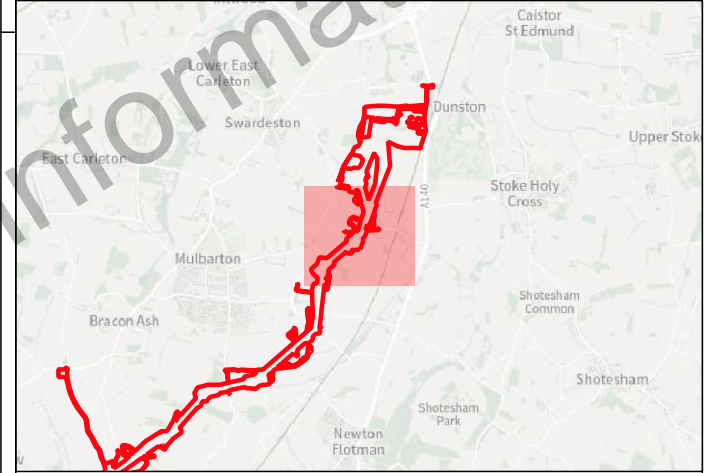
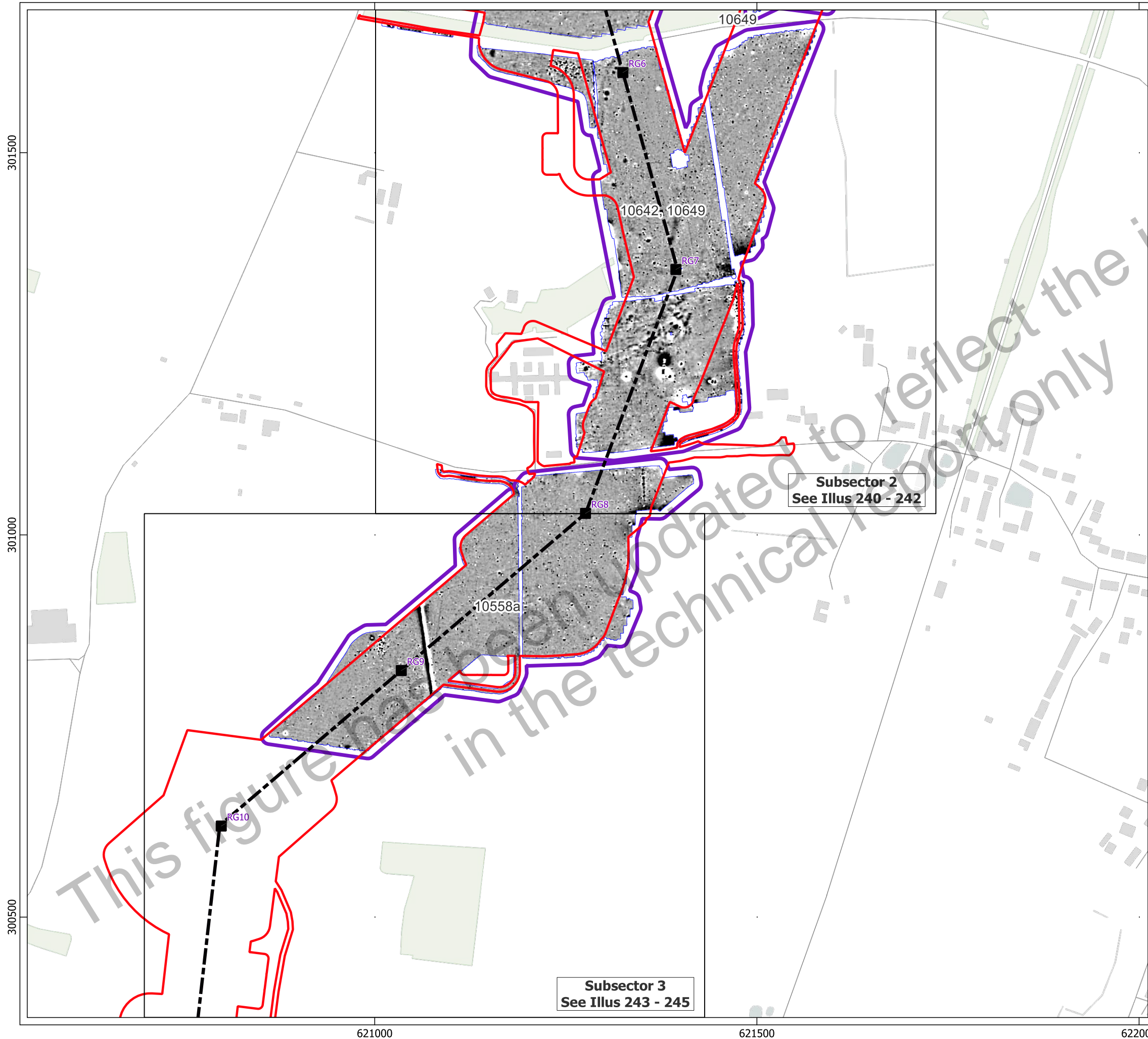
10642, 10649

10649

621000

621500

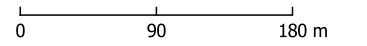
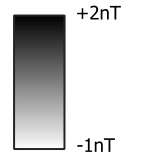
622000



- Key**
- Order Limits
  - Geophysical Survey Area
  - Survey Extent
  - Location of Illus 237 - 641
  - Proposed Overhead Line Alignment
  - Proposed Pylon Location

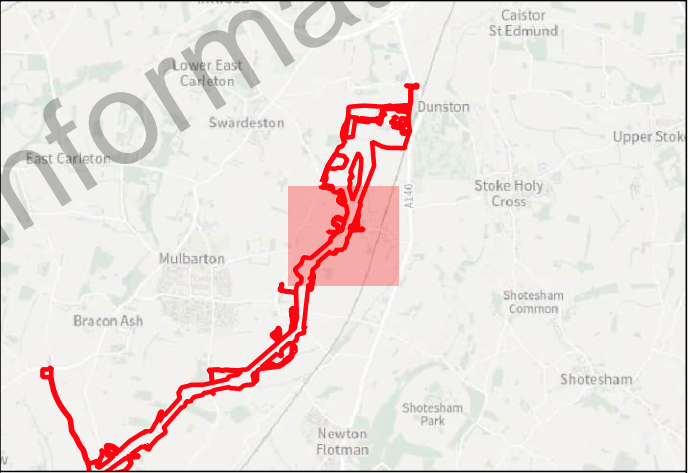
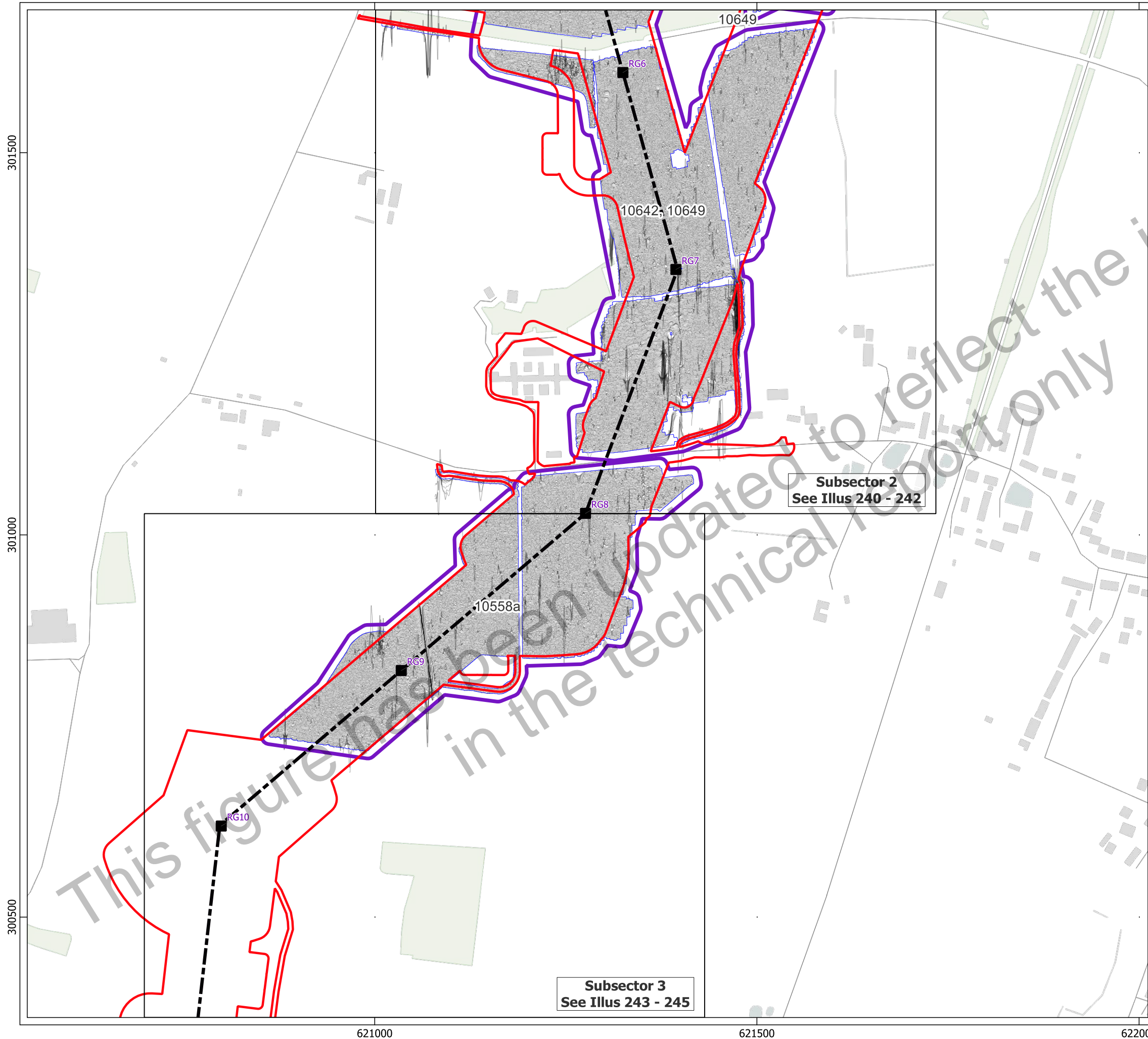
**Subsector 2**  
 See Illus 240 - 242

**Subsector 3**  
 See Illus 243 - 245

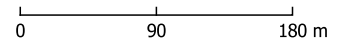


Contains Ordnance Survey data © Crown Copyright and database right 2026.  
 This material is for client report only © Headland Archaeology. No unauthorised reproduction.

Site:	EAGR23
Created by:	KS
Checked by:	KH
Version:	v1.2
Date:	27/01/2026
Scale:	1:5,000 @ A3



- Key**
- Order Limits
  - Geophysical Survey Area
  - Survey Extent
  - Location of Illus 237 - 641
  - Proposed Overhead Line Alignment
  - Proposed Pylon Location
  - XY Trace (25nT/cm)



Contains Ordnance Survey data © Crown Copyright and database right 2026.  
 This material is for client report only © Headland Archaeology. No unauthorised reproduction.

Site:	EAGR23
Created by:	KS
Checked by:	KH
Version:	v1.2
Date:	27/01/2026
Scale:	1:5,000 @ A3

**Subsector 2**  
 See Illus 240 - 242

**Subsector 3**  
 See Illus 243 - 245

301500

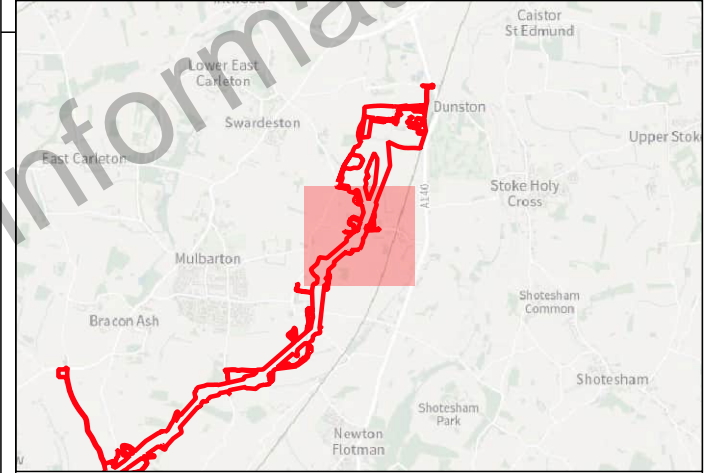
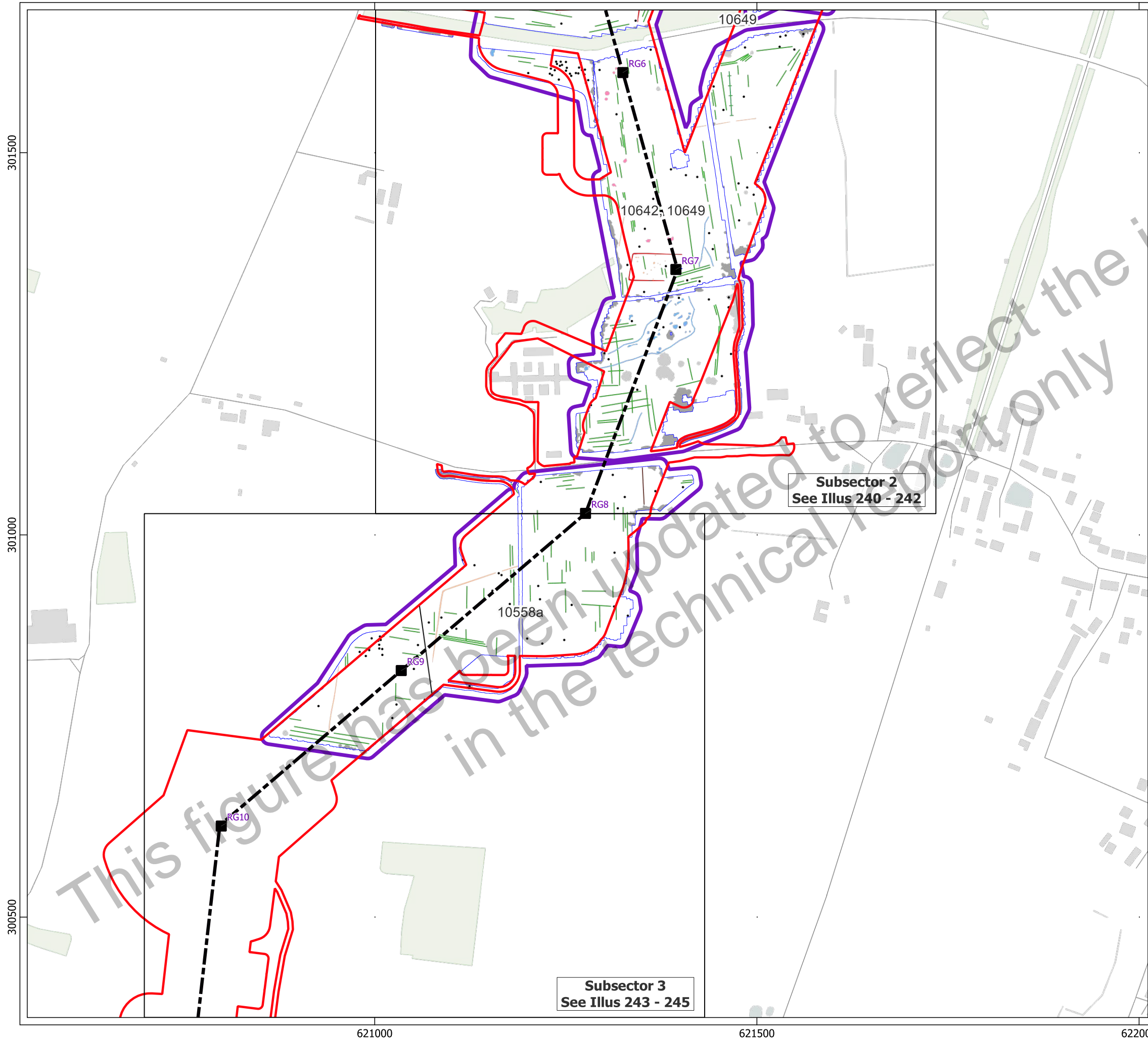
301000

300500

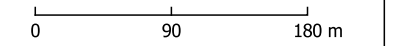
621000

621500

622000



- Key**
- Order Limits
  - Geophysical Survey Area
  - Survey Extent
  - Location of Illus 237 - 641
  - Proposed Overhead Line Alignment
  - Proposed Pylon Location
- Geophys Interpretation**
- Ferrous Objects
  - Agriculture
  - Field Boundary
  - Field Drain
  - Natural
  - Service
  - Archaeology
  - Magnetic Disturbance (Above Ground)
  - Magnetic Disturbance (Below Ground)
  - Natural
  - Possible Archaeology
  - Quarry



Contains Ordnance Survey data © Crown Copyright and database right 2026.  
 This material is for client report only © Headland Archaeology. No unauthorised reproduction.

Site:	EAGR23
Created by:	KS
Checked by:	KH
Version:	v1.2
Date:	27/01/2026
Scale:	1:5,000 @ A3

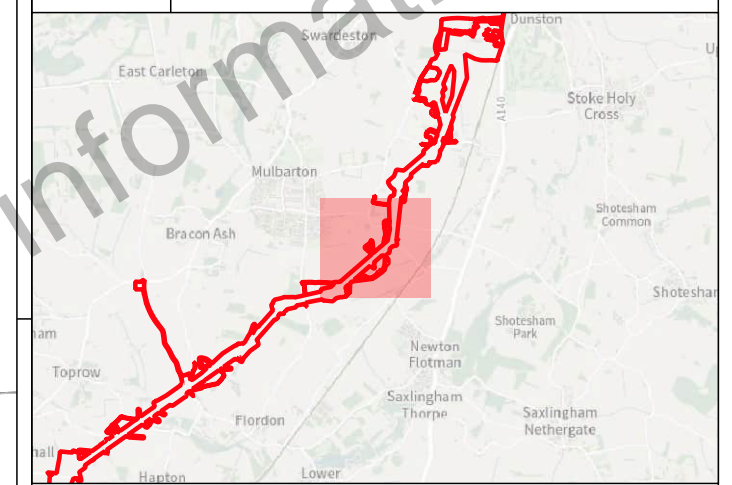
**Subsector 2**  
 See Illus 240 - 242

**Subsector 3**  
 See Illus 243 - 245

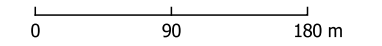
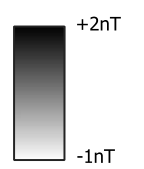
Subsector 4  
See Illus 246 - 248

Subsector 5  
See Illus 249 - 251

10312b, 10558



- Key
- Order Limits
  - Geophysical Survey Area
  - Survey Extent
  - Location of Illus 237 - 641
  - Proposed Overhead Line Alignment
  - Proposed Pylon Location



Contains Ordnance Survey data © Crown Copyright and database right 2026.  
This material is for client report only © Headland Archaeology. No unauthorised reproduction.

Site:	EAGR23
Created by:	KS
Checked by:	KH
Version:	v1.2
Date:	27/01/2026
Scale:	1:5,000 @ A3

300000

299500

620000

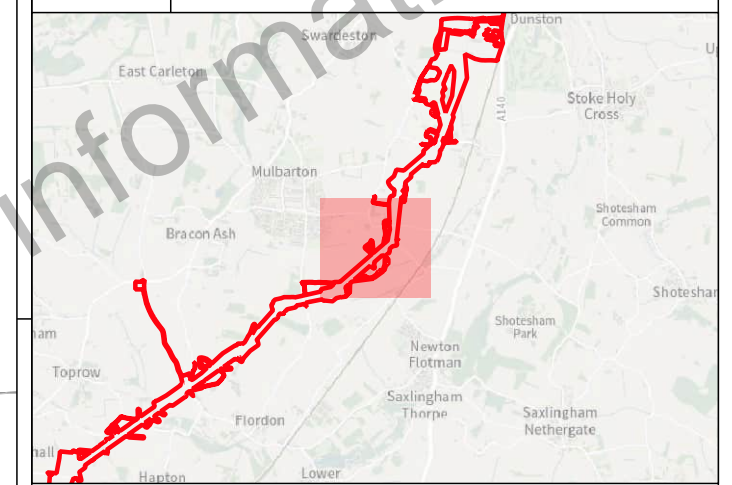
620500

621000

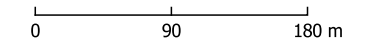
This figure has been prepared to reflect the information in the technical report only

Subsector 4  
See Illus 246 - 248

Subsector 5  
See Illus 249 - 251



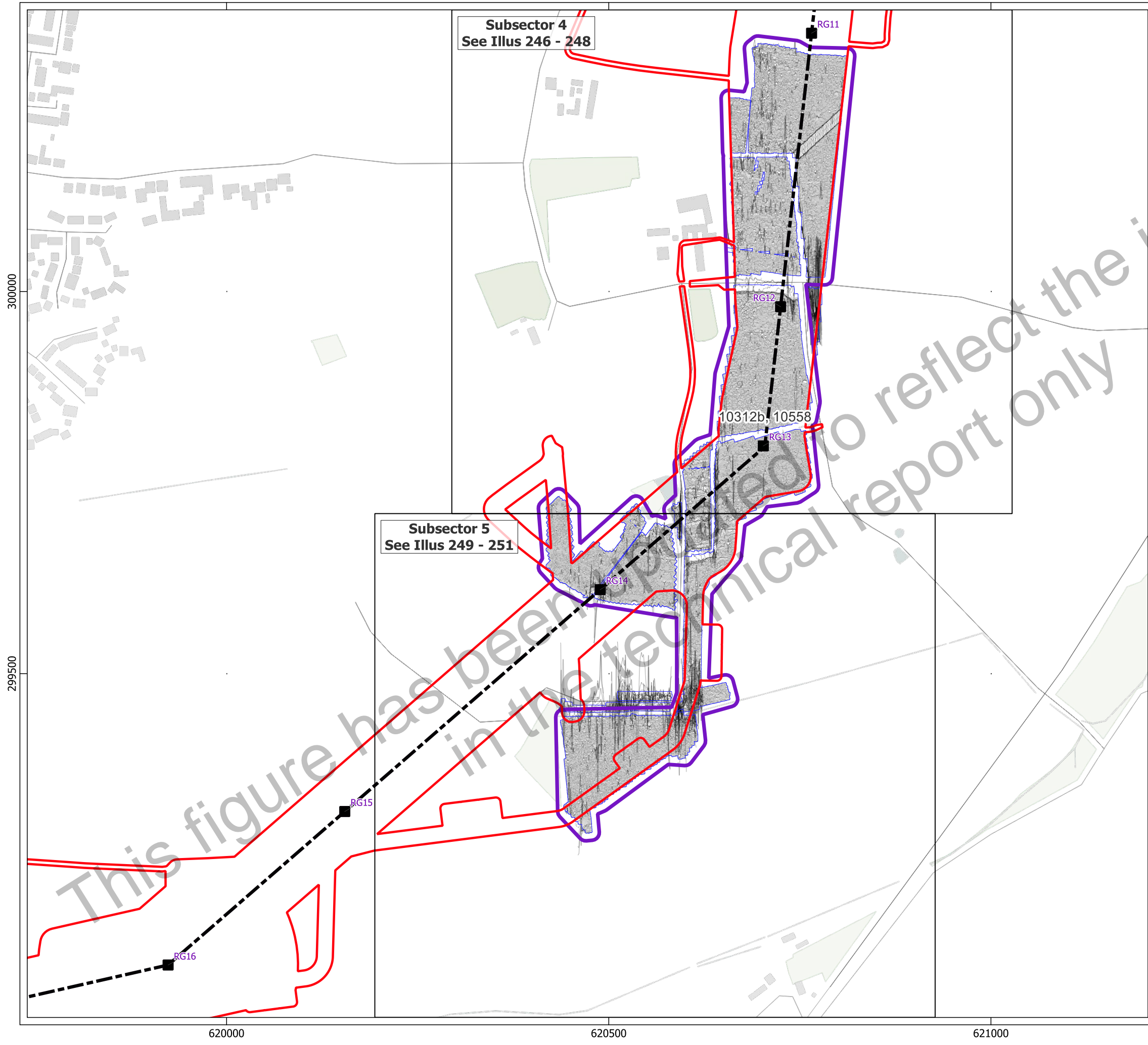
- Key
- Order Limits
  - Geophysical Survey Area
  - Survey Extent
  - Location of Illus 237 - 641
  - Proposed Overhead Line Alignment
  - Proposed Pylon Location
  - XY Trace (25nT/cm)



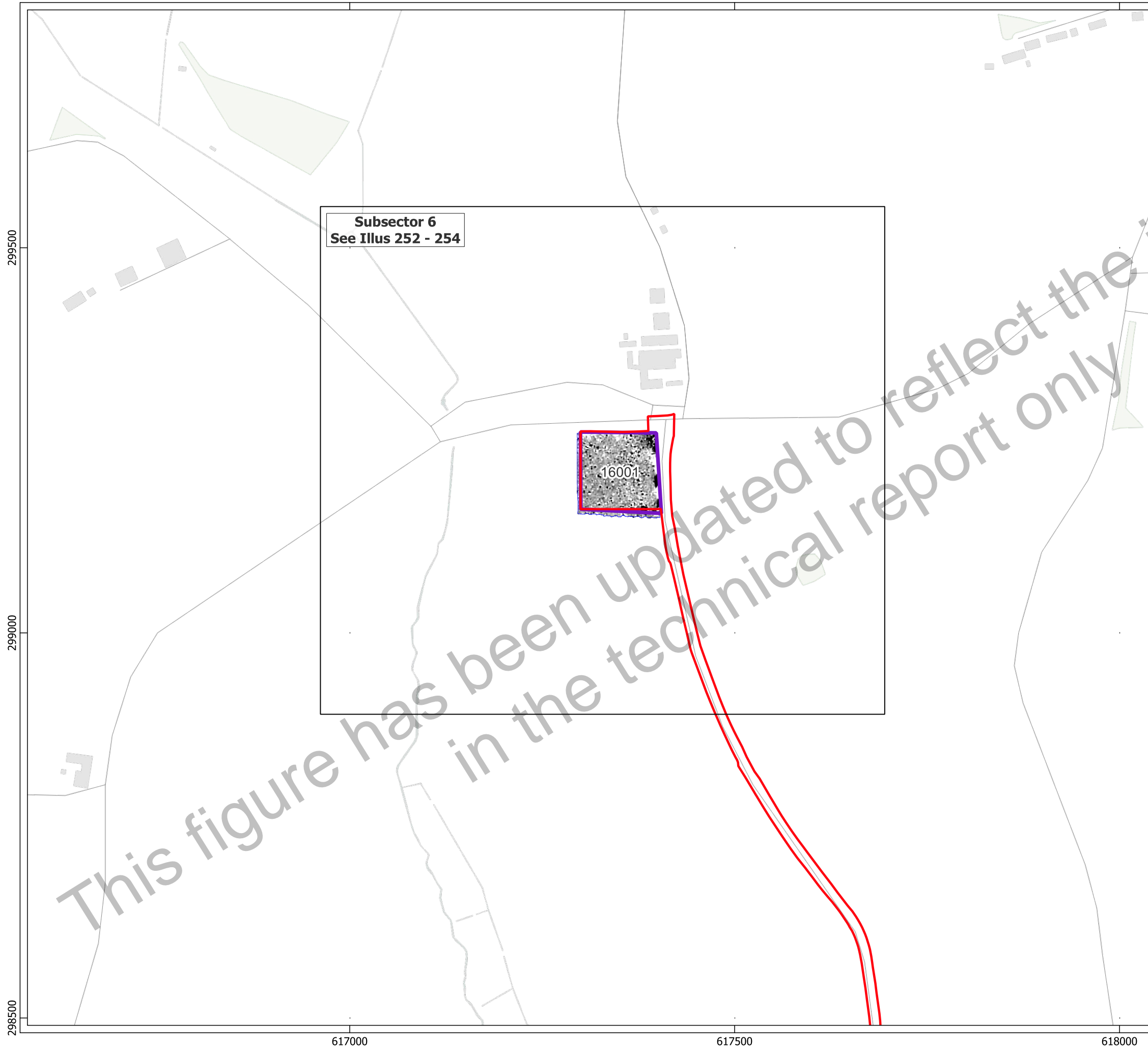
Contains Ordnance Survey data © Crown Copyright and database right 2026.  
This material is for client report only © Headland Archaeology. No unauthorised reproduction.

Site:	EAGR23
Created by:	KS
Checked by:	KH
Version:	v1.2
Date:	27/01/2026
Scale:	1:5,000 @ A3

Illus - 049 Overview of XY trace plot of minimally processed magnetometer data; Sector 3

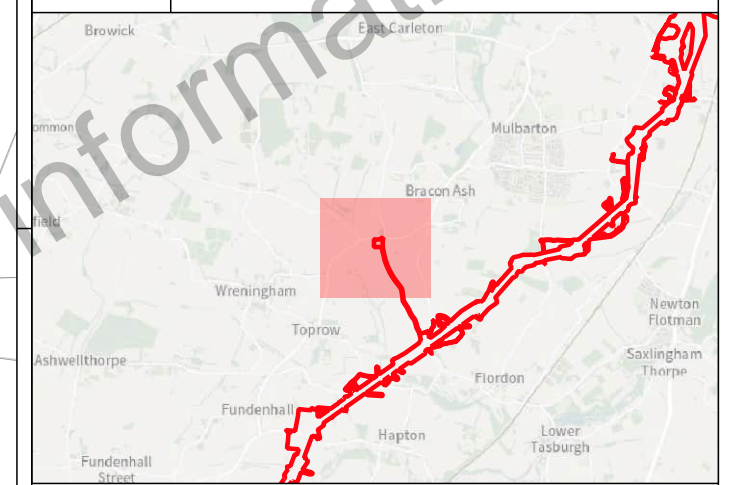




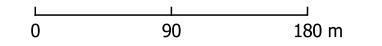
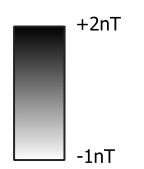


**Subsector 6**  
See Illus 252 - 254

16001

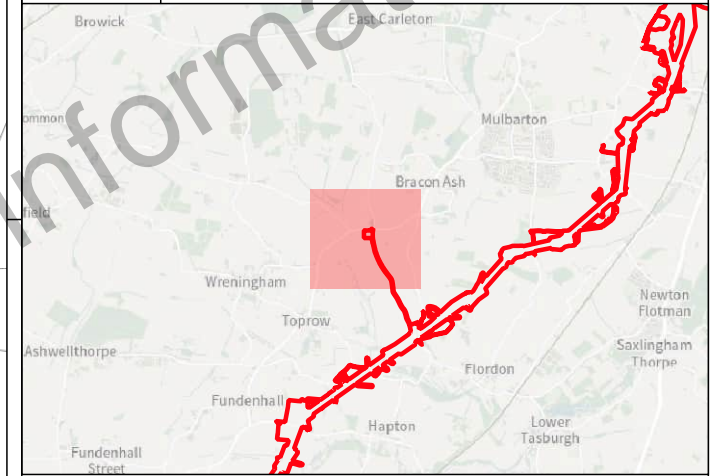
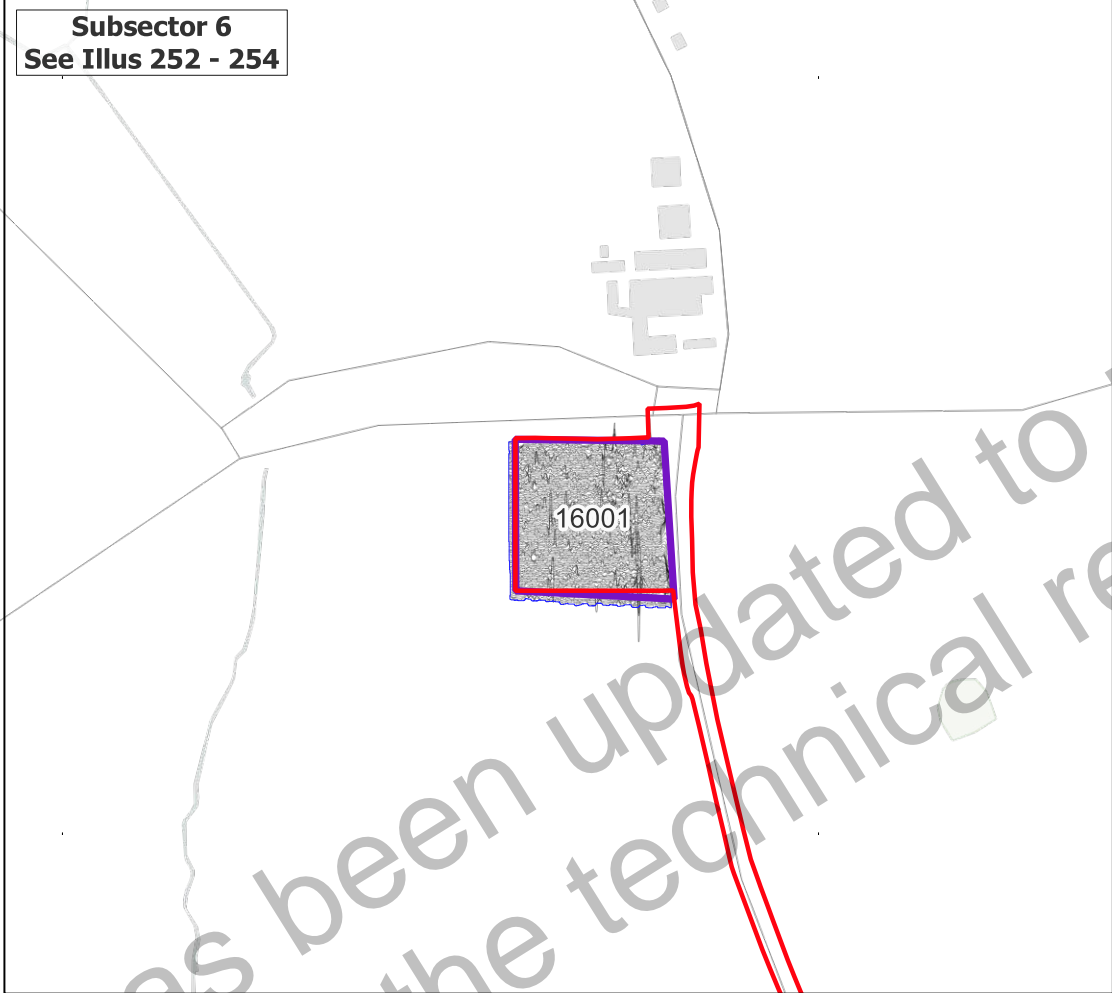


- Key**
- Order Limits
  - Geophysical Survey Area
  - Survey Extent
  - Location of Illus 237 - 641

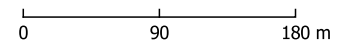


Contains Ordnance Survey data © Crown Copyright and database right 2026.  
This material is for client report only © Headland Archaeology. No unauthorised reproduction.

Site:	EAGR23
Created by:	KS
Checked by:	KH
Version:	v1.2
Date:	27/01/2026
Scale:	1:5,000 @ A3



- Key
- Order Limits
  - Geophysical Survey Area
  - Survey Extent
  - Location of Illus 237 - 641
  - XY Trace (25nT/cm)



Contains Ordnance Survey data © Crown Copyright and database right 2026.  
This material is for client report only © Headland Archaeology. No unauthorised reproduction.

Site:	EAGR23
Created by:	KS
Checked by:	KH
Version:	v1.2
Date:	27/01/2026
Scale:	1:5,000 @ A3

299500

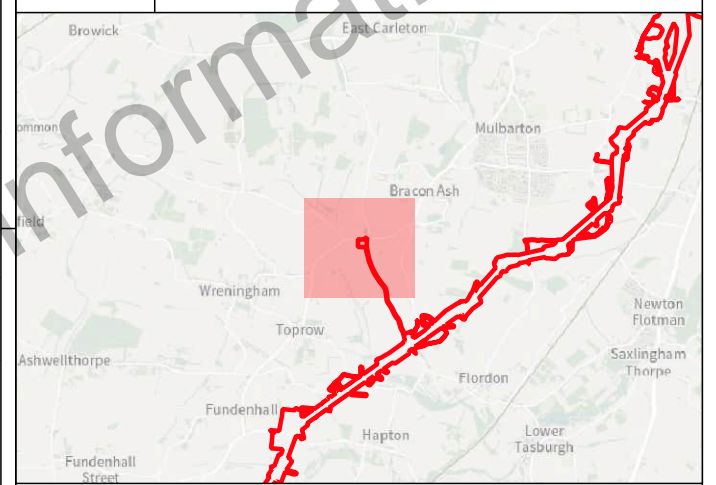
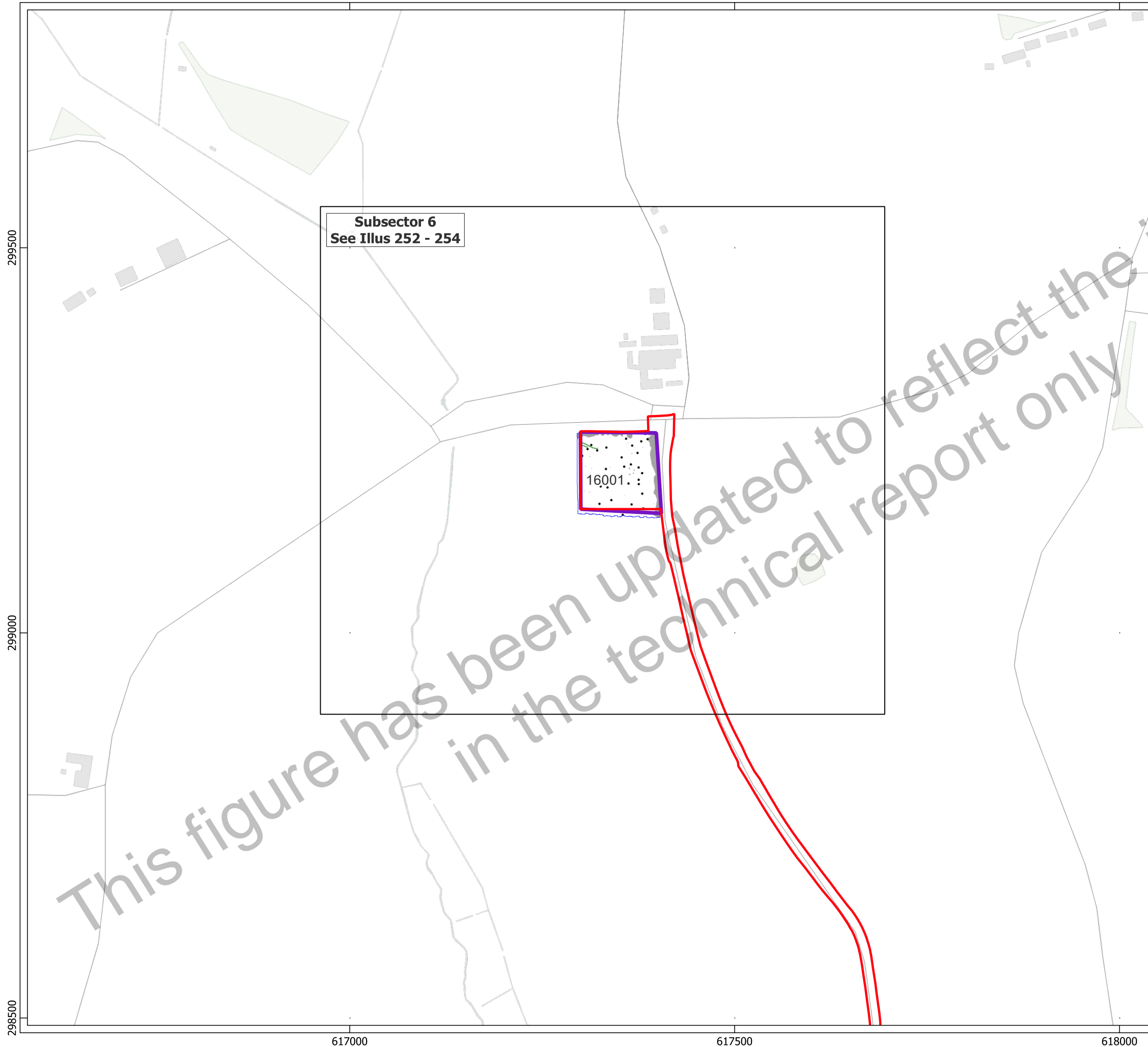
299000

298500

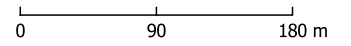
617000

617500

618000



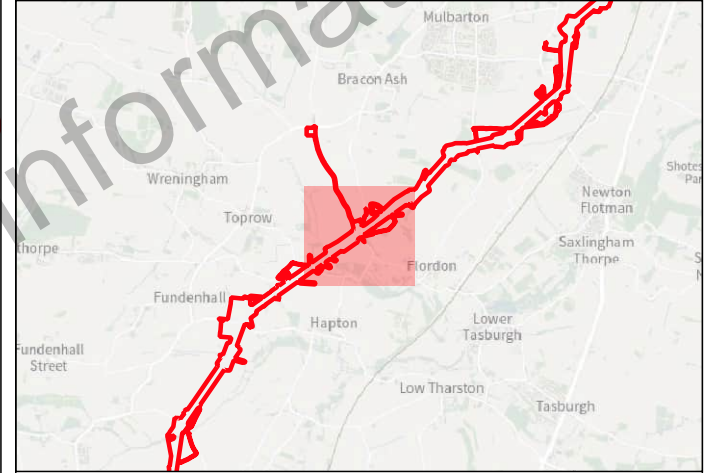
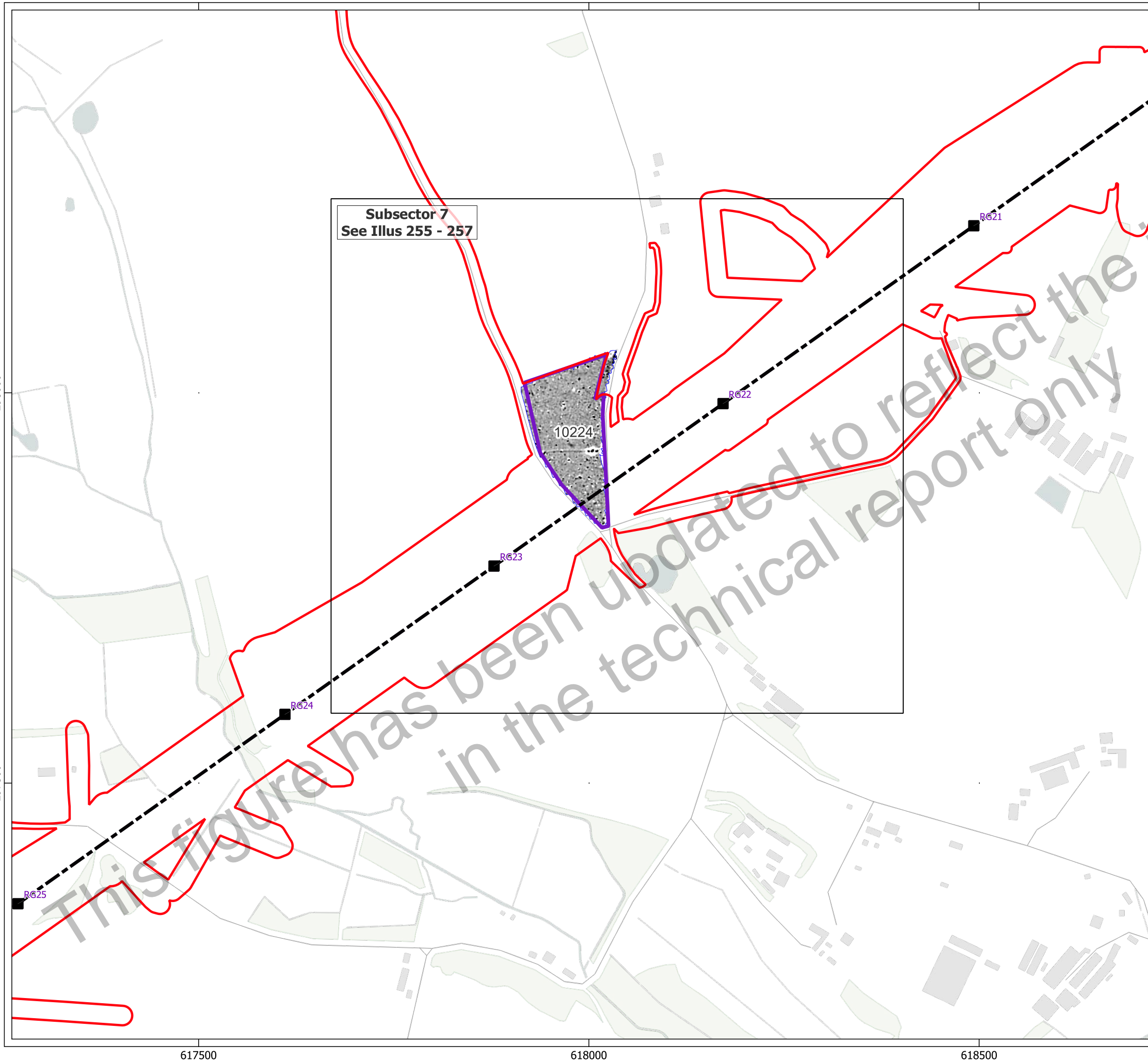
- Key**
- Order Limits
  - Geophysical Survey Area
  - Survey Extent
  - Location of Illus 237 - 641
- Geophys Interpretation**
- Ferrous Objects
  - Agriculture
  - Magnetic Disturbance (Above Ground)
  - Natural
  - Uncertain



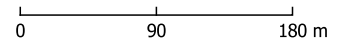
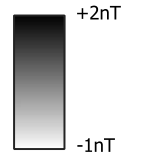
Contains Ordnance Survey data © Crown Copyright and database right 2026.  
 This material is for client report only © Headland Archaeology. No unauthorised reproduction.

Site:	EAGR23
Created by:	KS
Checked by:	KH
Version:	v1.2
Date:	27/01/2026
Scale:	1:5,000 @ A3

This figure has been updated to reflect the information in the technical report only

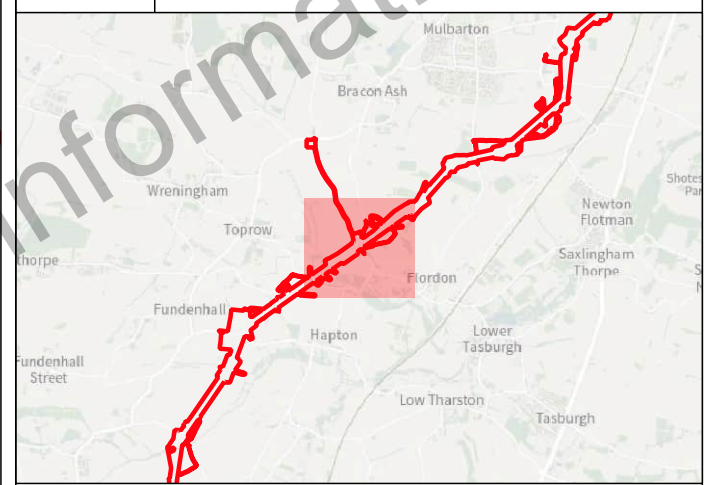
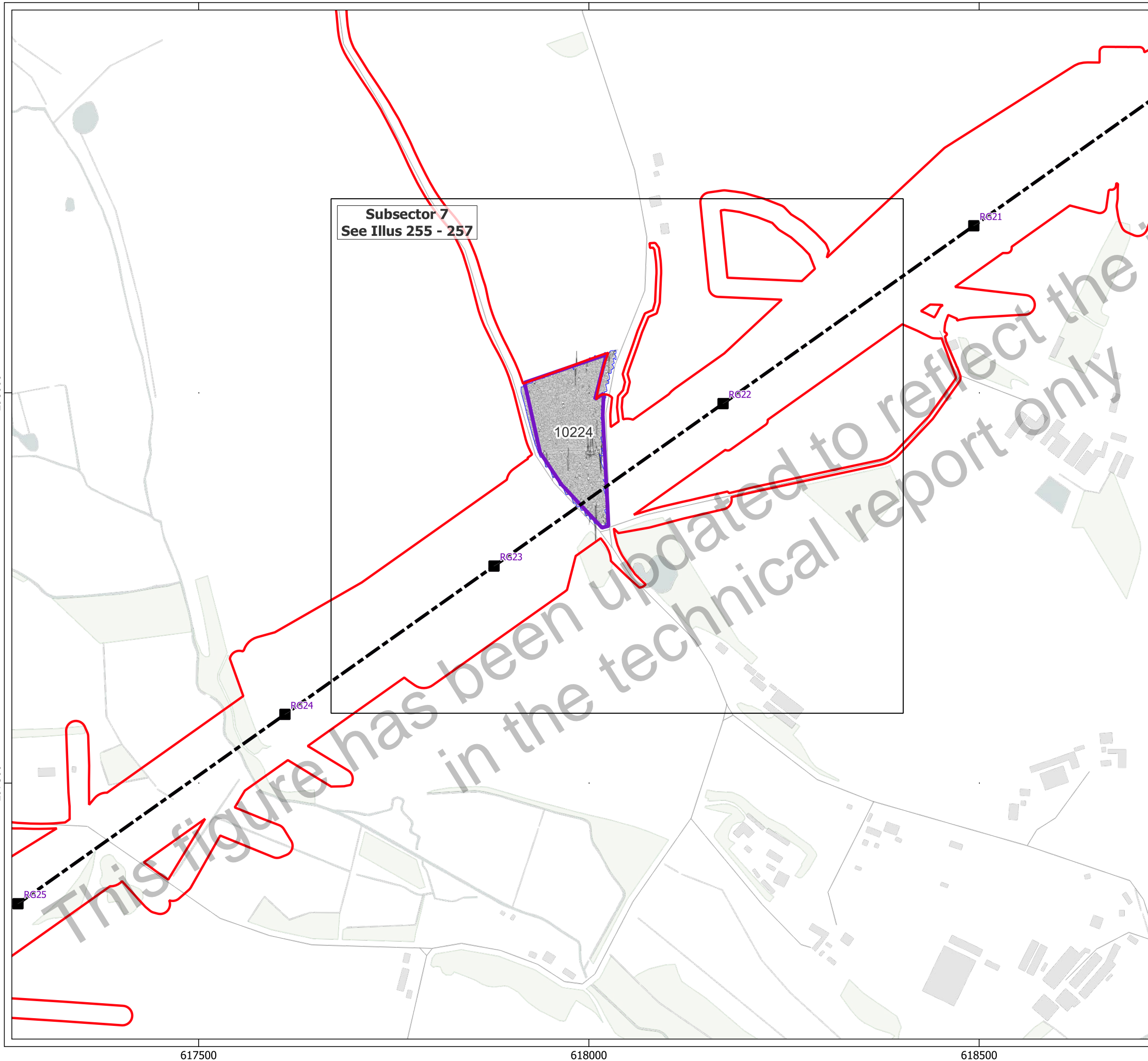


- Key**
- Order Limits
  - Geophysical Survey Area
  - Survey Extent
  - Location of Illus 237 - 641
  - Proposed Overhead Line Alignment
  - Proposed Pylon Location

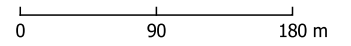


Contains Ordnance Survey data © Crown Copyright and database right 2026.  
 This material is for client report only © Headland Archaeology. No unauthorised reproduction.

Site:	EAGR23
Created by:	KS
Checked by:	KH
Version:	v1.2
Date:	27/01/2026
Scale:	1:5,000 @ A3

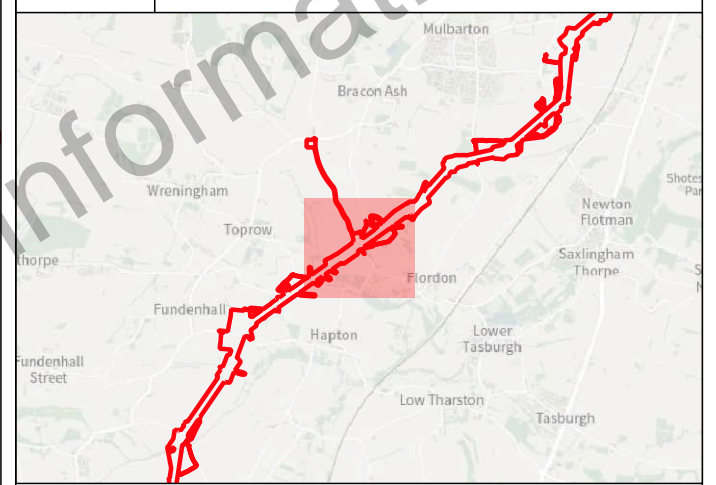
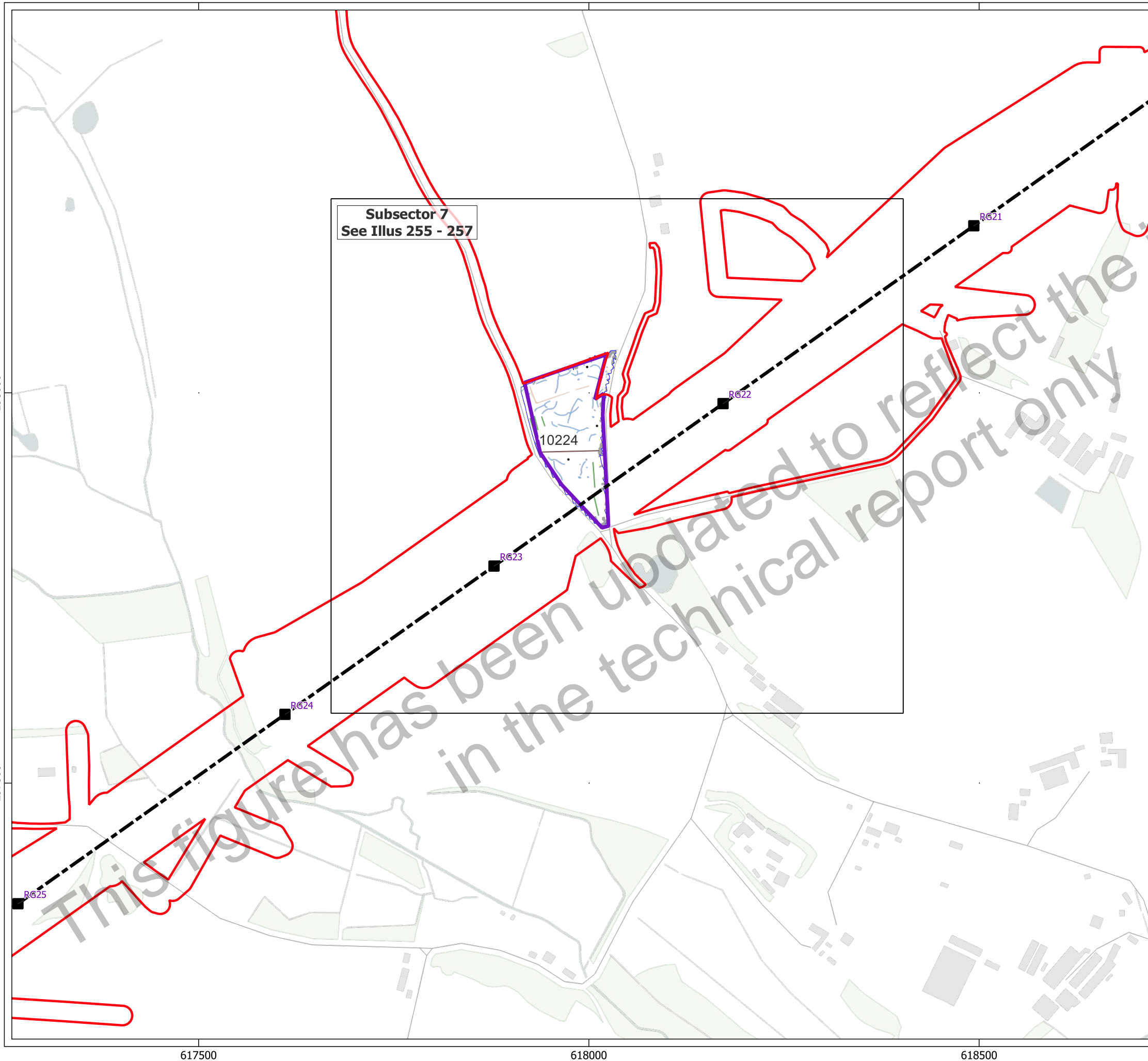


- Key**
- ▭ Order Limits
  - ▭ Geophysical Survey Area
  - ▭ Survey Extent
  - Location of Illus 237 - 641
  - Proposed Overhead Line Alignment
  - Proposed Pylon Location
  - XY Trace (25nT/cm)



Contains Ordnance Survey data © Crown Copyright and database right 2026.  
 This material is for client report only © Headland Archaeology. No unauthorised reproduction.

Site:	EAGR23
Created by:	KS
Checked by:	KH
Version:	v1.2
Date:	27/01/2026
Scale:	1:5,000 @ A3

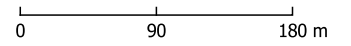


**Key**

- Order Limits
- Geophysical Survey Area
- Survey Extent
- Location of Illus 237 - 641
- Proposed Overhead Line Alignment
- Proposed Pylon Location

**Geophys Interpretation**

- Ferrous Objects
- Agriculture
- Field Boundary
- Natural
- Magnetic Disturbance (Above Ground)
- Natural
- Possible Archaeology

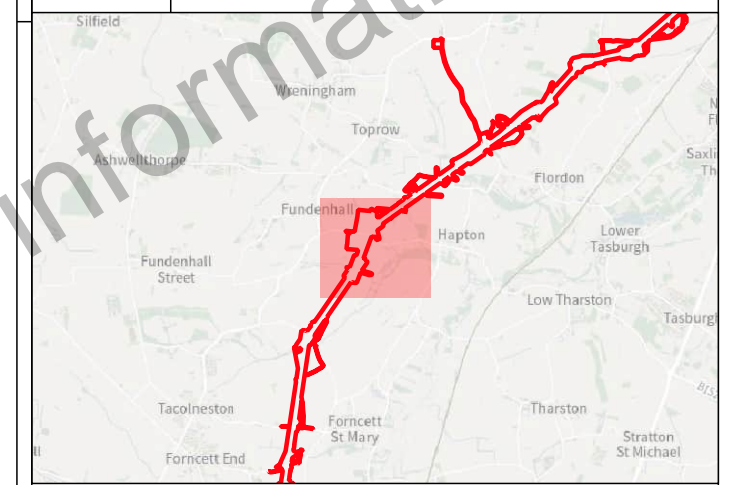


Contains Ordnance Survey data © Crown Copyright and database right 2026.  
 This material is for client report only © Headland Archaeology. No unauthorised reproduction.

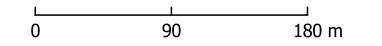
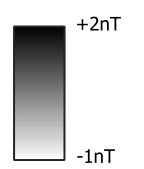
Site:	EAGR23
Created by:	KS
Checked by:	KH
Version:	v1.2
Date:	27/01/2026
Scale:	1:5,000 @ A3

**Subsector 8**  
See Illus 258 - 260

**Subsector 9**  
See Illus 261 - 263



- Key**
- Order Limits
  - Geophysical Survey Area
  - Survey Extent
  - Location of Illus 237 - 641
  - Proposed Overhead Line Alignment
  - Proposed Pylon Location



Contains Ordnance Survey data © Crown Copyright and database right 2026.  
This material is for client report only © Headland Archaeology. No unauthorised reproduction.

Site:	EAGR23
Created by:	KS
Checked by:	KH
Version:	v1.2
Date:	27/01/2026
Scale:	1:5,000 @ A3

297000

296500

296000

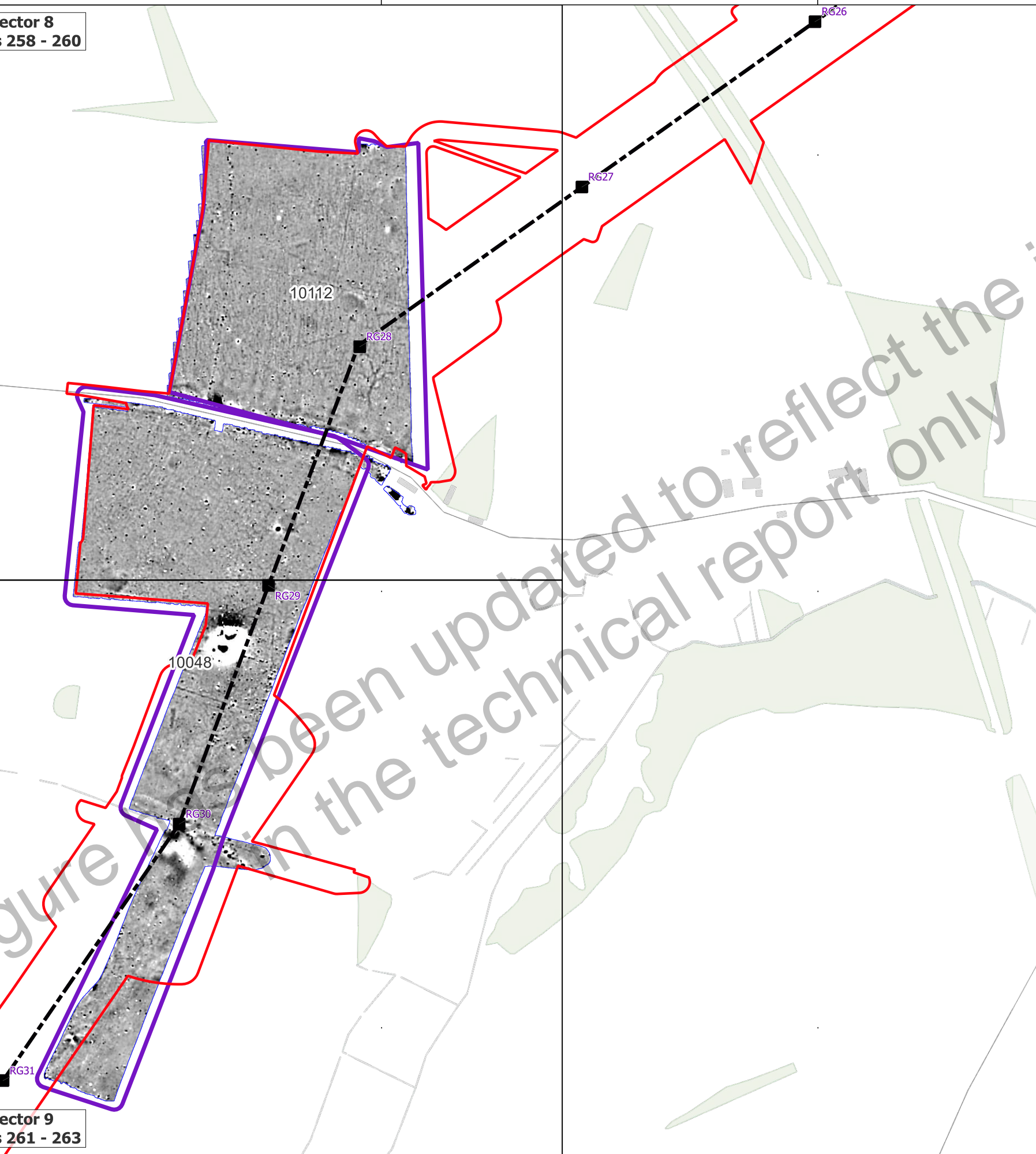
616000

616500

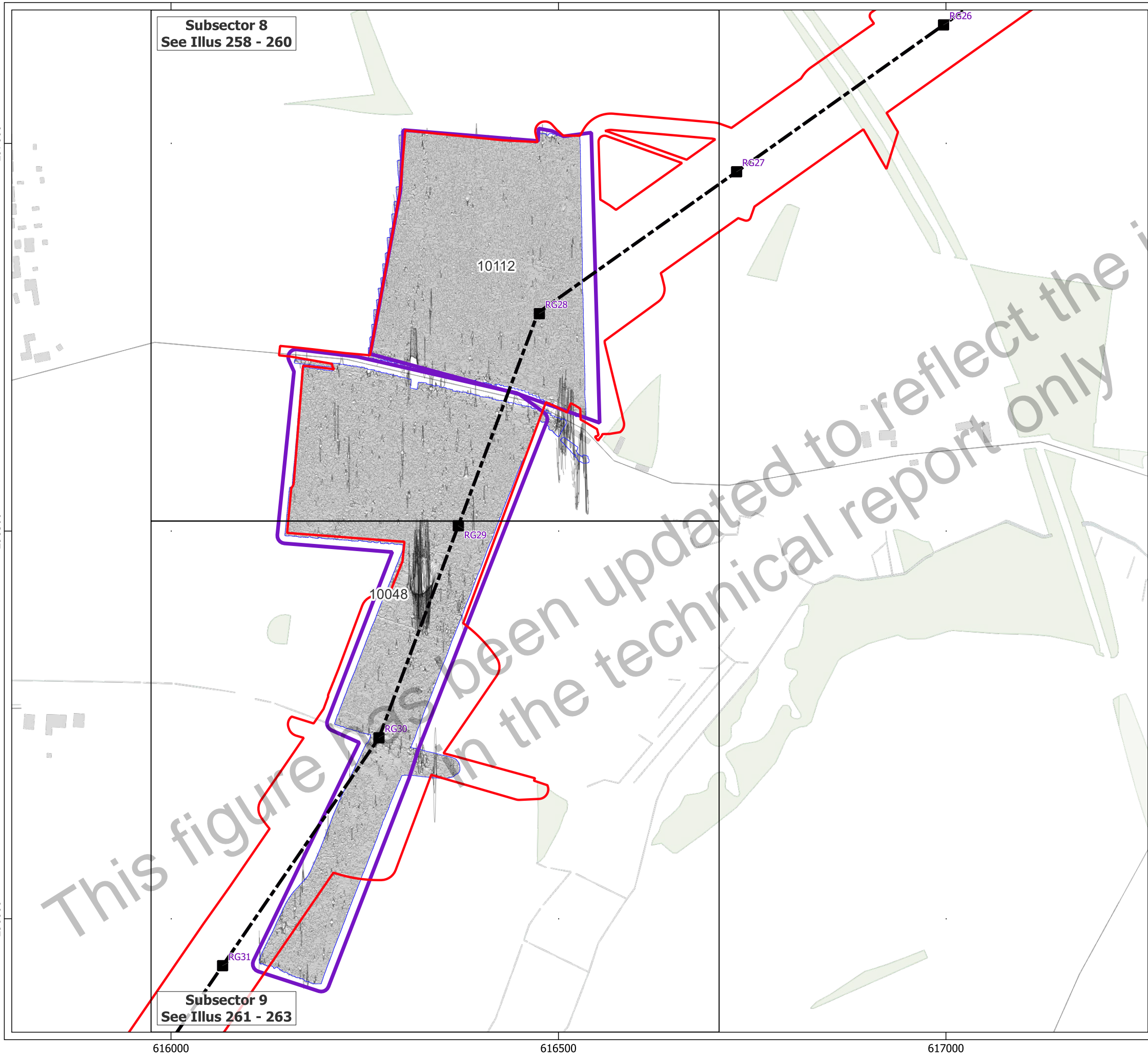
617000

10112

10048

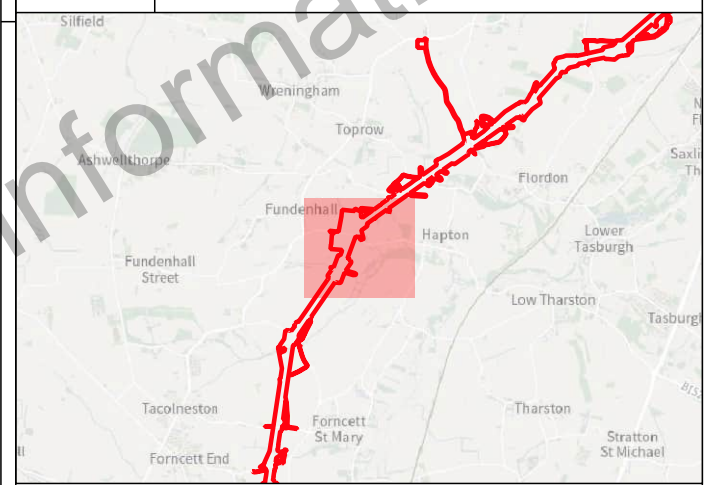


This figure has been updated to reflect the information in the technical report only

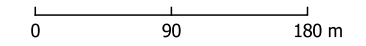


**Subsector 8**  
See Illus 258 - 260

**Subsector 9**  
See Illus 261 - 263



- Key**
- ▭ Order Limits
  - ▭ Geophysical Survey Area
  - ▭ Survey Extent
  - Location of Illus 237 - 641
  - Proposed Overhead Line Alignment
  - Proposed Pylon Location
  - XY Trace (25nT/cm)

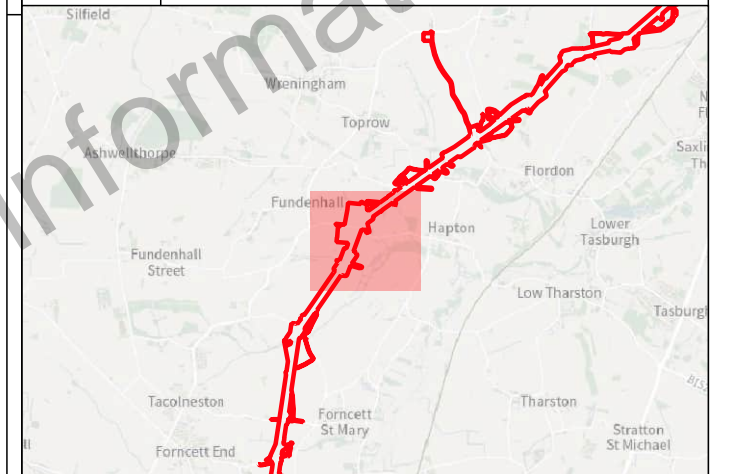


Contains Ordnance Survey data © Crown Copyright and database right 2026.  
This material is for client report only © Headland Archaeology. No unauthorised reproduction.

Site:	EAGR23
Created by:	KS
Checked by:	KH
Version:	v1.2
Date:	27/01/2026
Scale:	1:5,000 @ A3

**Subsector 8**  
See Illus 258 - 260

**Subsector 9**  
See Illus 261 - 263



**Key**

- Order Limits
- Geophysical Survey Area
- Survey Extent
- Location of Illus 237 - 641
- Proposed Overhead Line Alignment
- Proposed Pylon Location

**Geophys Interpretation**

- Ferrous Objects
- Agriculture
- Field Boundary
- Possible Field Boundary
- Natural
- Archaeology
- Magnetic Disturbance (Above Ground)
- Natural
- Possible Archaeology
- Quarry
- Uncertain
- Former Pond

0 90 180 m

Contains Ordnance Survey data © Crown Copyright and database right 2026.

This material is for client report only © Headland Archaeology. No unauthorised reproduction.

Site:	EAGR23
Created by:	KS
Checked by:	KH
Version:	v1.2
Date:	27/01/2026
Scale:	1:5,000 @ A3

297000

296500

296000

616000

616500

617000

This figure has been updated to reflect the information in the technical report only

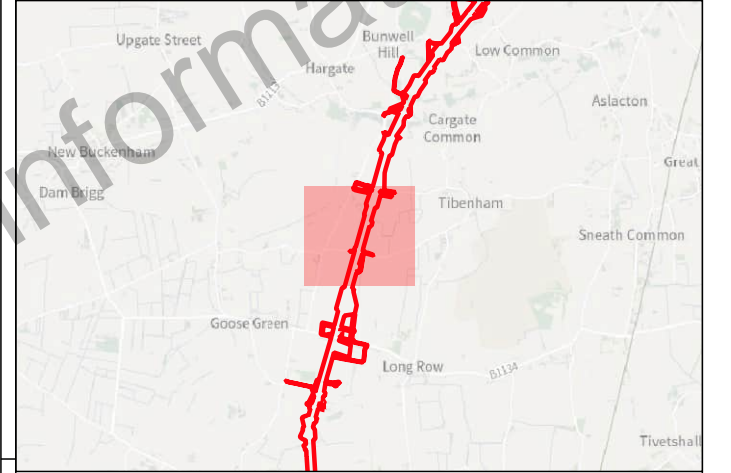
289500

289000

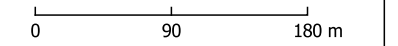
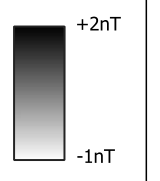
611500

612000

612500



- Key**
- Order Limits
  - Geophysical Survey Area
  - Survey Extent
  - Location of Illus 237 - 641
  - Proposed Overhead Line Alignment
  - Proposed Pylon Location



**Subsector 10**  
 See Illus 264 - 266

9570

RG55

RG54

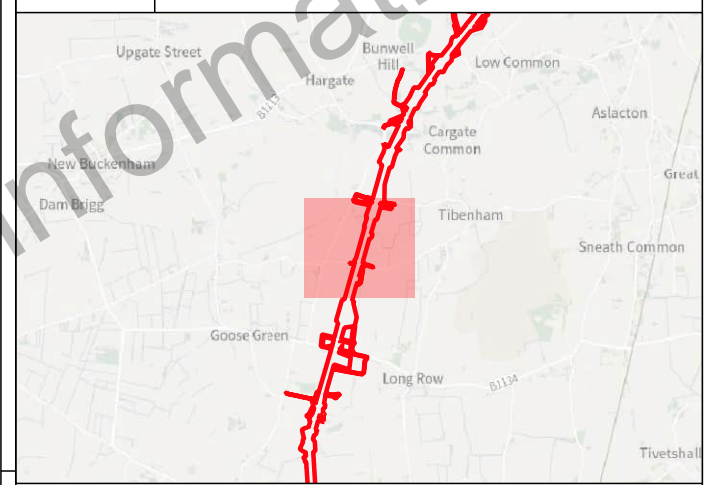
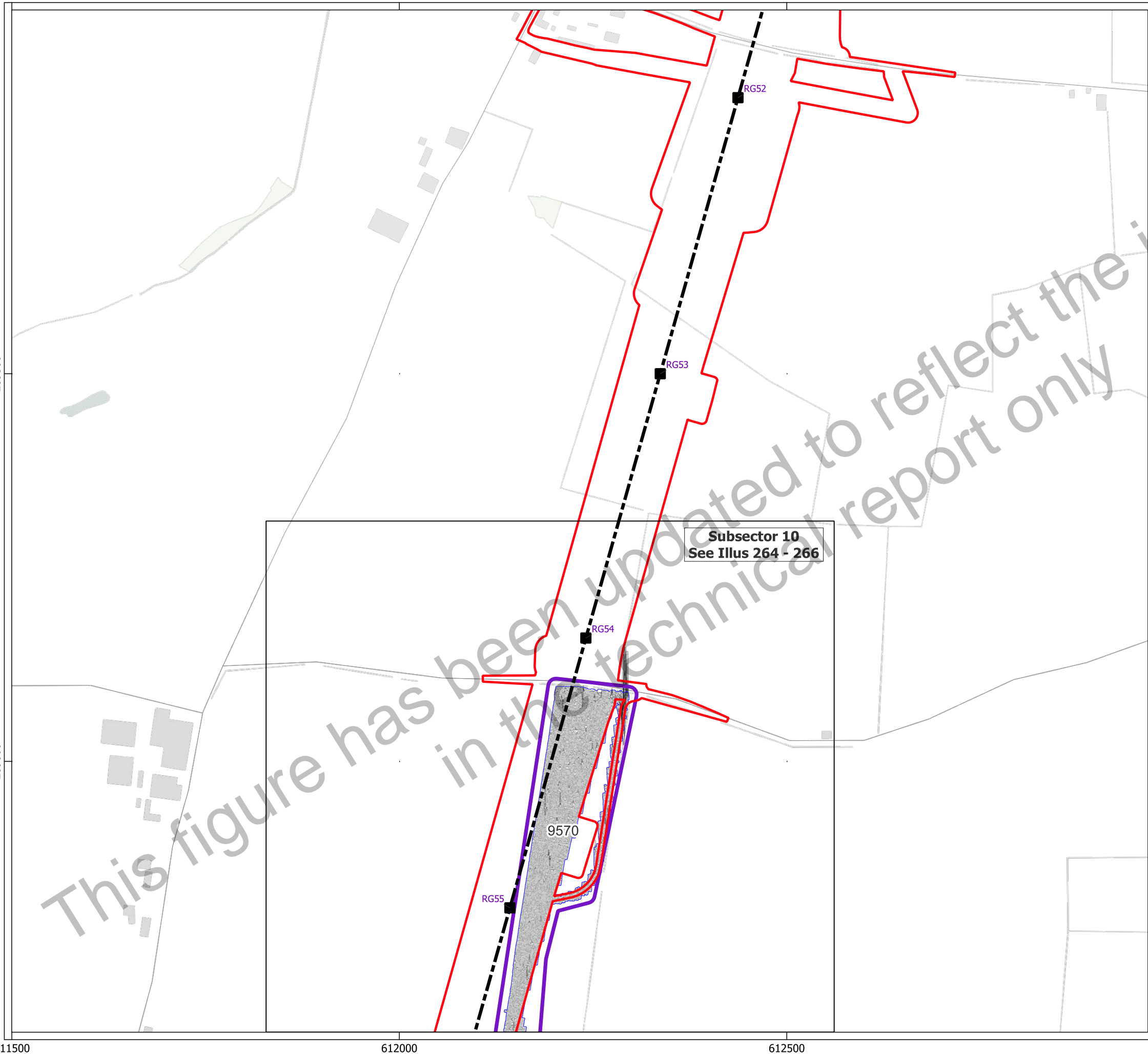
RG53

RG52

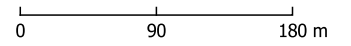
Contains Ordnance Survey data © Crown Copyright and database right 2026.  
 This material is for client report only © Headland Archaeology. No unauthorised reproduction.

Site:	EAGR23
Created by:	KS
Checked by:	KH
Version:	v1.2
Date:	27/01/2026
Scale:	1:5,000 @ A3

This figure has been updated to reflect the information in the technical report only



- Key**
- Order Limits
  - Geophysical Survey Area
  - Survey Extent
  - Location of Illus 237 - 641
  - Proposed Overhead Line Alignment
  - Proposed Pylon Location
  - XY Trace (25nT/cm)



Contains Ordnance Survey data © Crown Copyright and database right 2026.  
 This material is for client report only © Headland Archaeology. No unauthorised reproduction.

Site:	EAGR23
Created by:	KS
Checked by:	KH
Version:	v1.2
Date:	27/01/2026
Scale:	1:5,000 @ A3

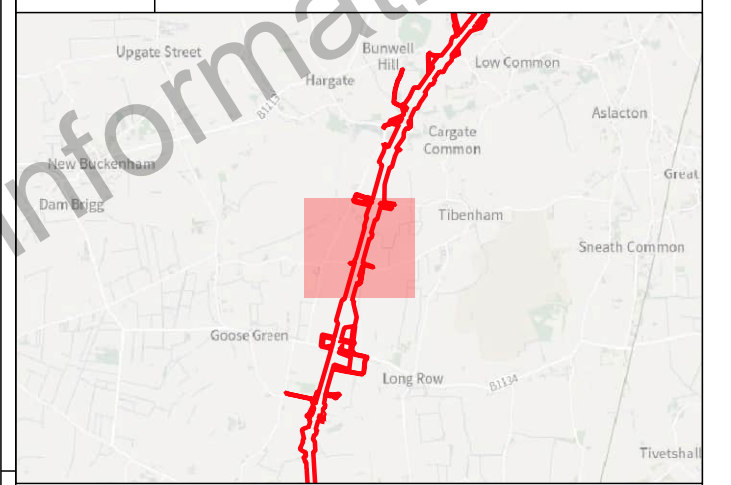
289500

289000

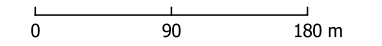
611500

612000

612500



- Key**
- Order Limits
  - Geophysical Survey Area
  - Survey Extent
  - Location of Illus 237 - 641
  - Proposed Overhead Line Alignment
  - Proposed Pylon Location
- Geophys Interpretation**
- Ferrous Objects
  - Agriculture
  - Field Boundary
  - Possible Field Boundary
  - Field Drain
  - Magnetic Disturbance (Above Ground)



Contains Ordnance Survey data © Crown Copyright and database right 2026.  
 This material is for client report only © Headland Archaeology. No unauthorised reproduction.

Site:	EAGR23
Created by:	KS
Checked by:	KH
Version:	v1.2
Date:	27/01/2026
Scale:	1:5,000 @ A3

**Subsector 10**  
 See Illus 264 - 266

9570

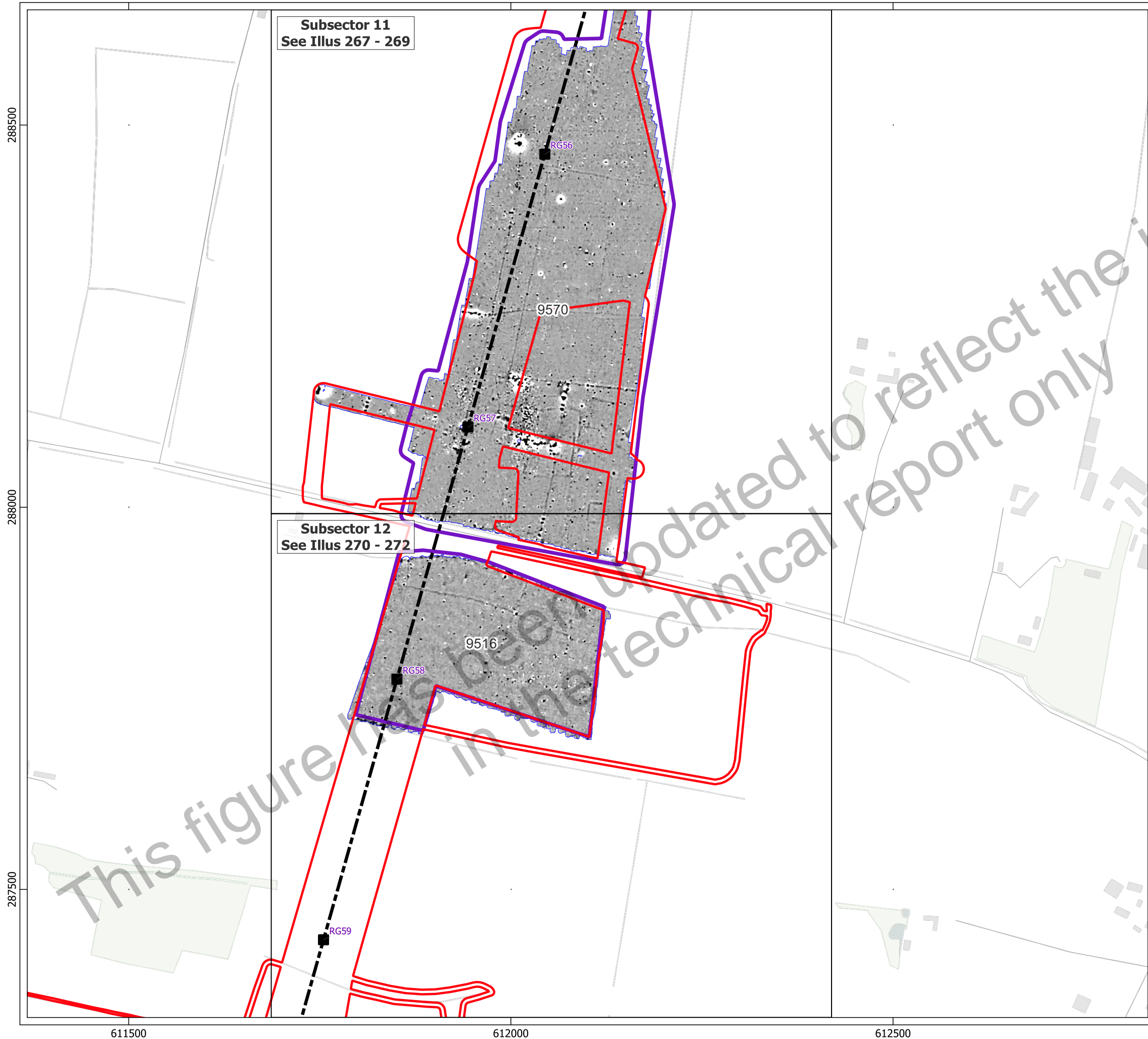
RG52

RG53

RG54

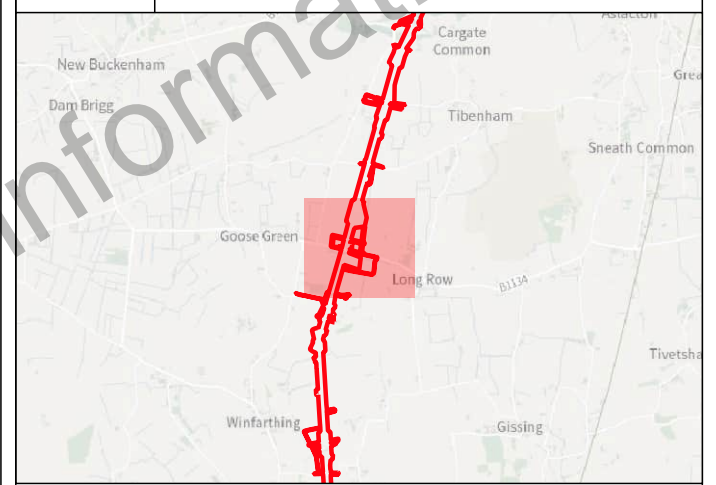
RG55

This figure has been updated to reflect the information in the technical report only

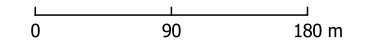
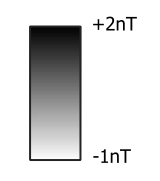


**Subsector 11**  
See Illus 267 - 269

**Subsector 12**  
See Illus 270 - 272

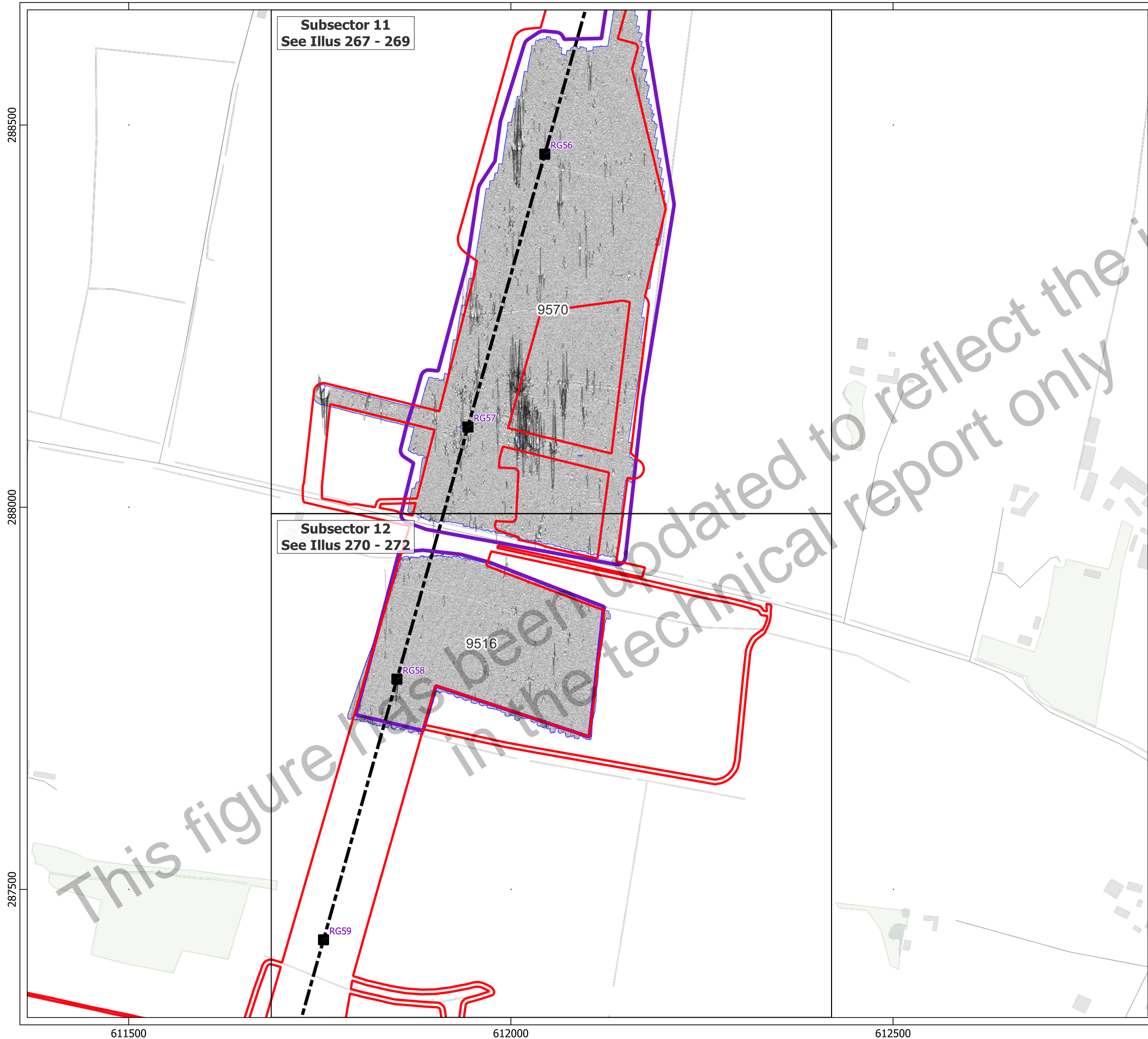


- Key**
- Order Limits
  - Geophysical Survey Area
  - Survey Extent
  - Location of Illus 237 - 641
  - Proposed Overhead Line Alignment
  - Proposed Pylon Location



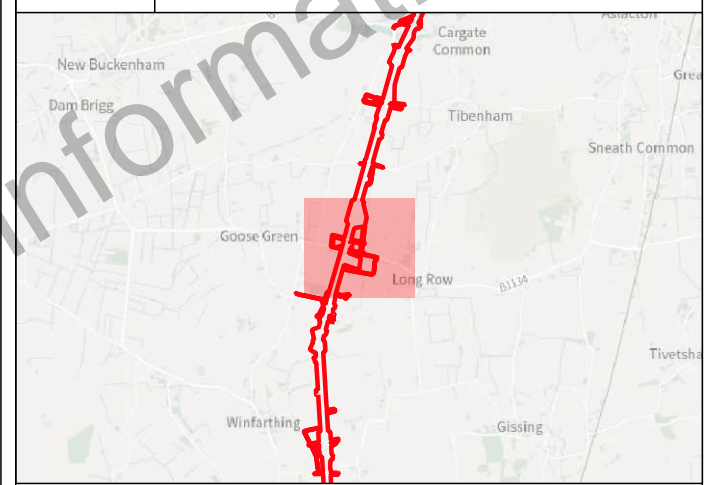
Contains Ordnance Survey data © Crown Copyright and database right 2026.  
This material is for client report only © Headland Archaeology. No unauthorised reproduction.

Site:	EAGR23
Created by:	KS
Checked by:	KH
Version:	v1.2
Date:	27/01/2026
Scale:	1:5,000 @ A3

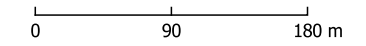


**Subsector 11**  
See Illus 267 - 269

**Subsector 12**  
See Illus 270 - 272



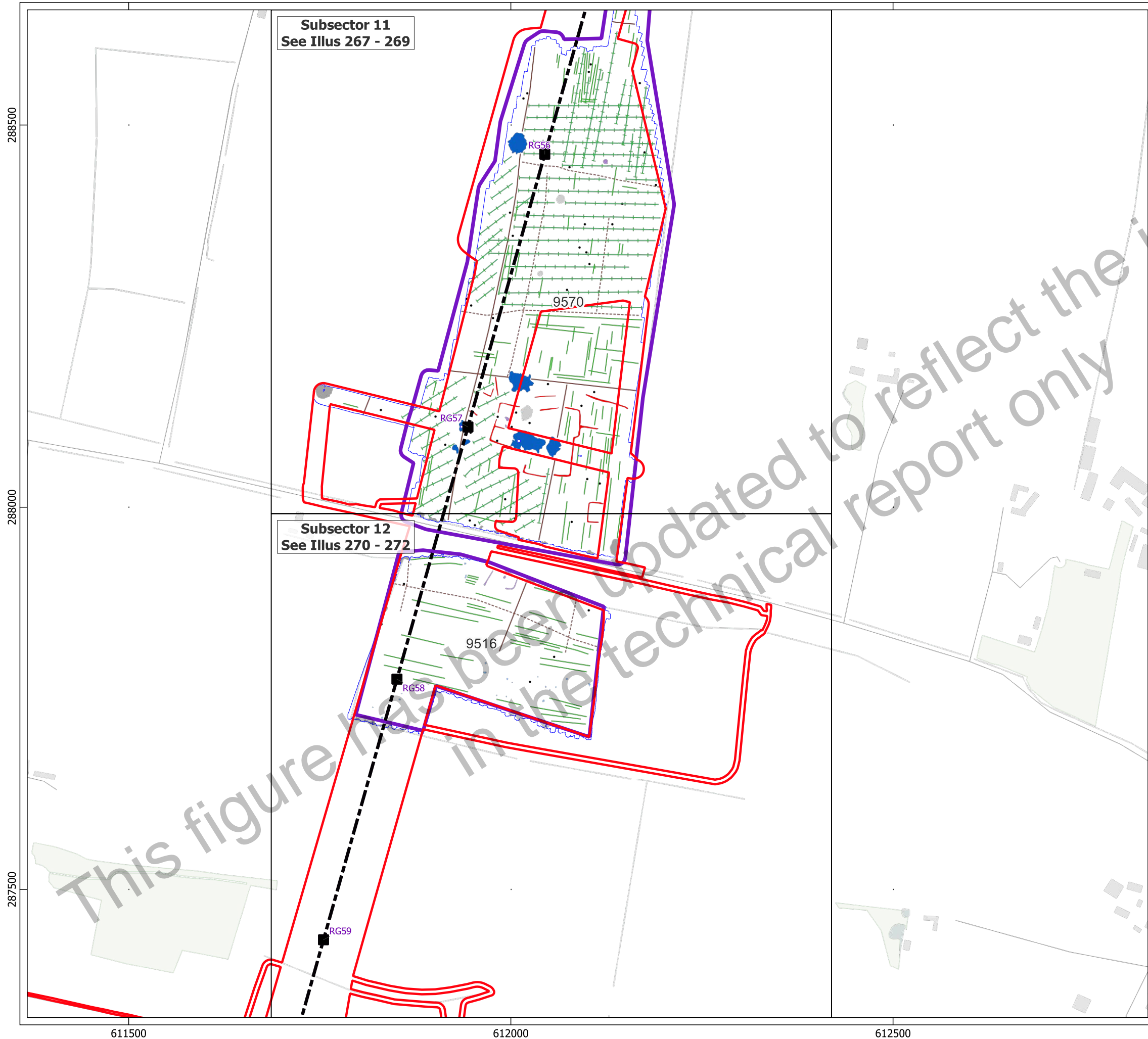
- Key**
- Order Limits
  - Geophysical Survey Area
  - Survey Extent
  - Location of Illus 237 - 641
  - Proposed Overhead Line Alignment
  - Proposed Pylon Location
  - XY Trace (25nT/cm)



Contains Ordnance Survey data © Crown Copyright and database right 2026.  
This material is for client report only © Headland Archaeology. No unauthorised reproduction.

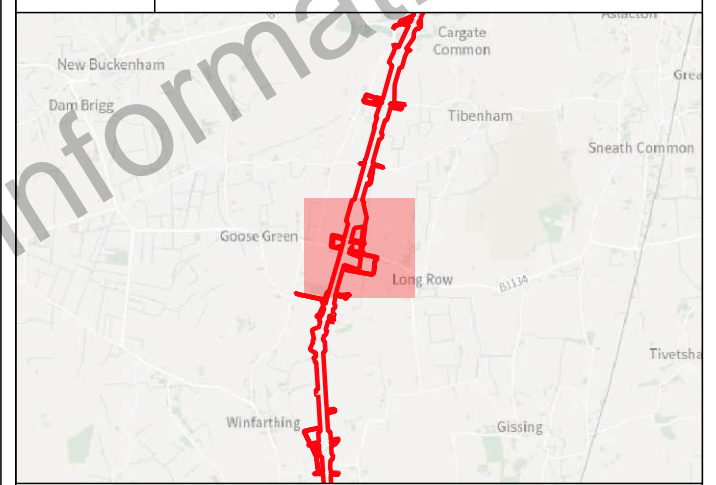
Site:	EAGR23
Created by:	KS
Checked by:	KH
Version:	v1.2
Date:	27/01/2026
Scale:	1:5,000 @ A3

This figure has been updated to reflect the information in the technical report only



**Subsector 11**  
See Illus 267 - 269

**Subsector 12**  
See Illus 270 - 272



**Key**

- Order Limits
- Geophysical Survey Area
- Survey Extent
- Location of Illus 237 - 641
- Proposed Overhead Line Alignment
- Proposed Pylon Location

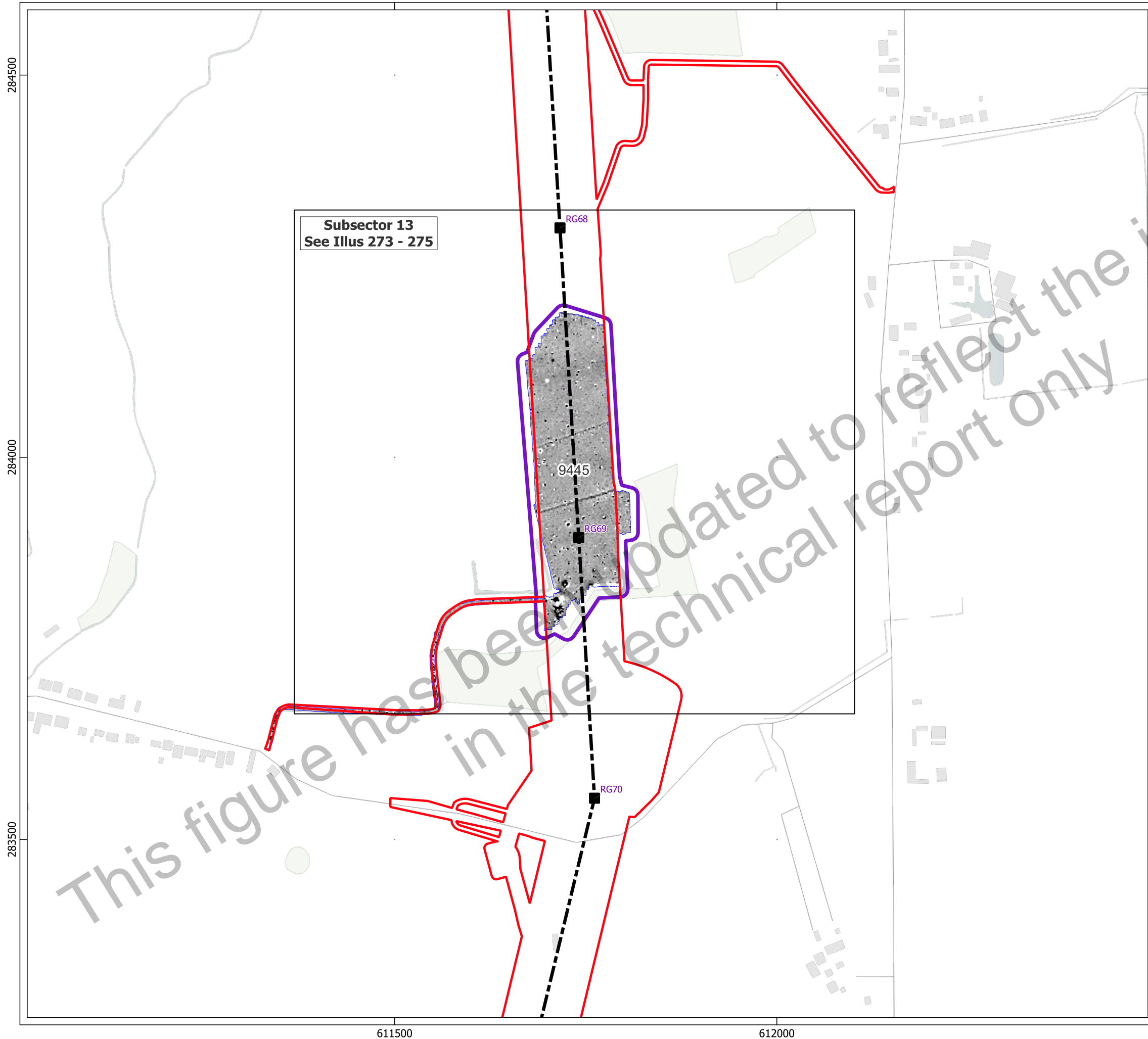
**Geophys Interpretation**

- Ferrous Objects
- Agriculture
- Field Boundary
- Possible Field Boundary
- Field Drain
- Archaeology
- Magnetic Disturbance (Above Ground)
- Magnetic Disturbance (Below Ground)
- Natural
- Uncertain
- Former Pond

0      90      180 m

Contains Ordnance Survey data © Crown Copyright and database right 2026.  
This material is for client report only © Headland Archaeology. No unauthorised reproduction.

Site:	EAGR23
Created by:	KS
Checked by:	KH
Version:	v1.2
Date:	27/01/2026
Scale:	1:5,000 @ A3



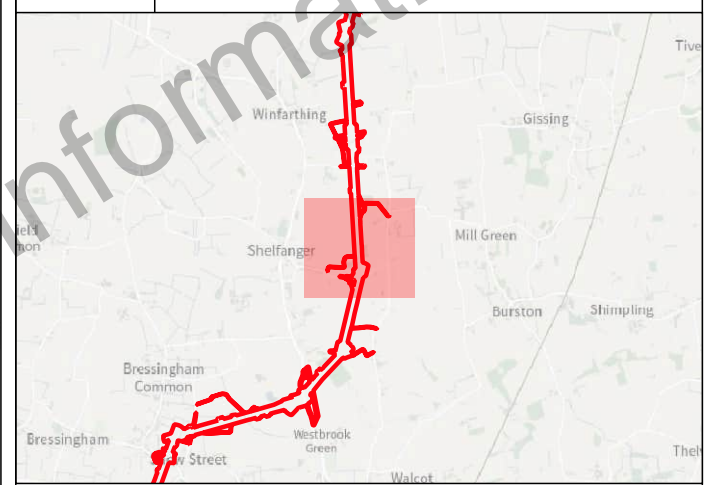
284500

284000

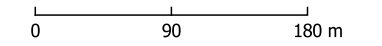
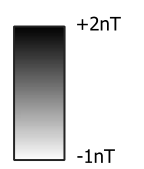
283500

611500

612000



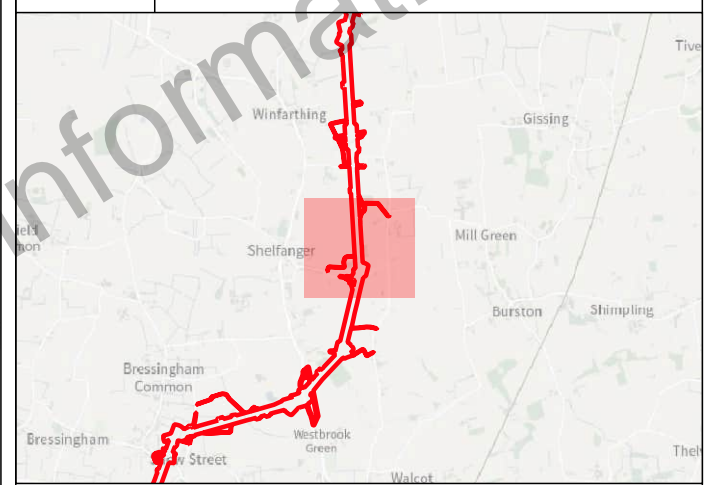
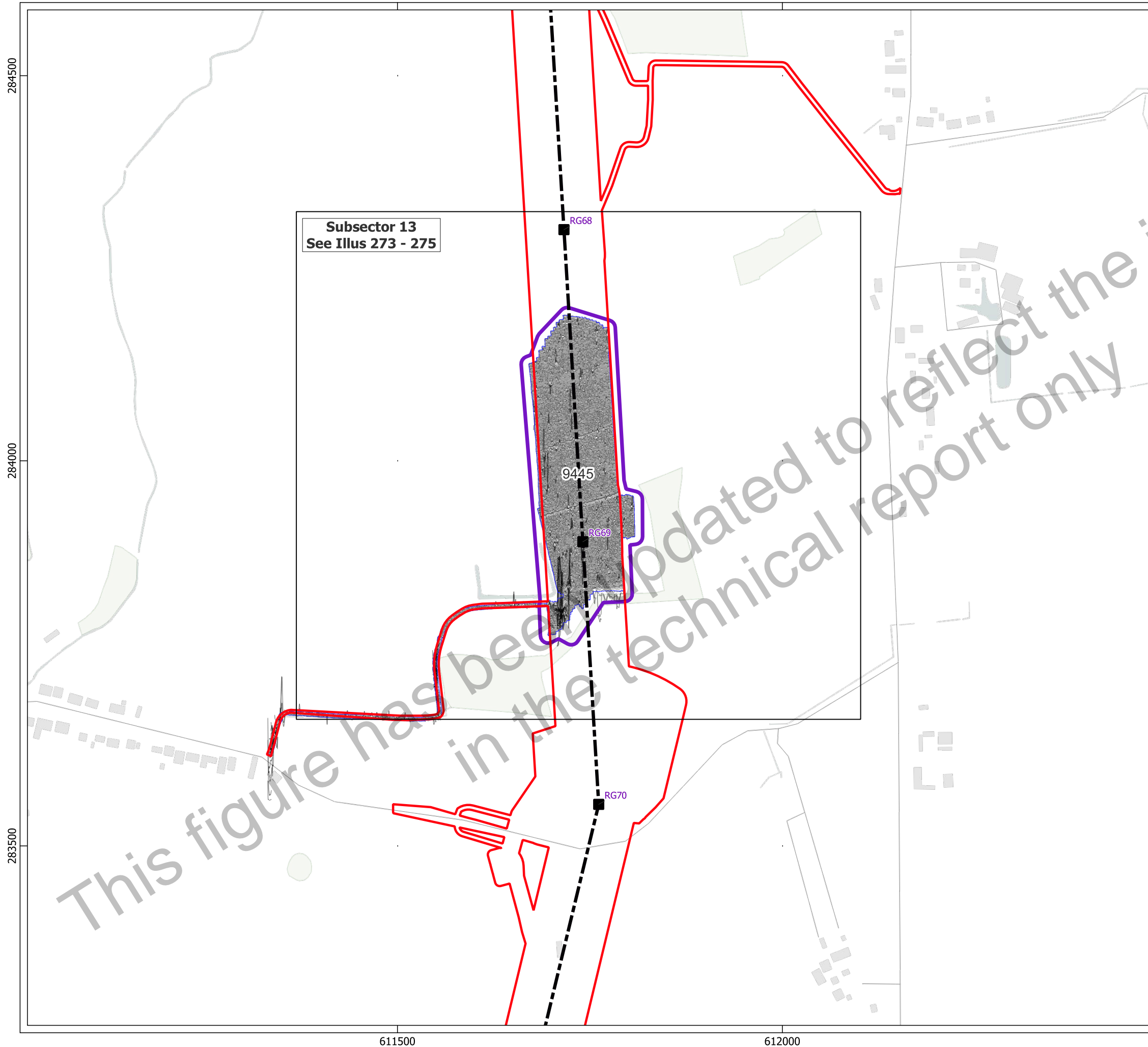
- Key**
- Order Limits
  - Geophysical Survey Area
  - Survey Extent
  - Location of Illus 237 - 641
  - Proposed Overhead Line Alignment
  - Proposed Pylon Location



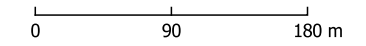
Contains Ordnance Survey data © Crown Copyright and database right 2026.  
This material is for client report only © Headland Archaeology. No unauthorised reproduction.

Site:	EAGR23
Created by:	KS
Checked by:	KH
Version:	v1.2
Date:	27/01/2026
Scale:	1:5,000 @ A3

This figure has been updated to reflect the information in the technical report only



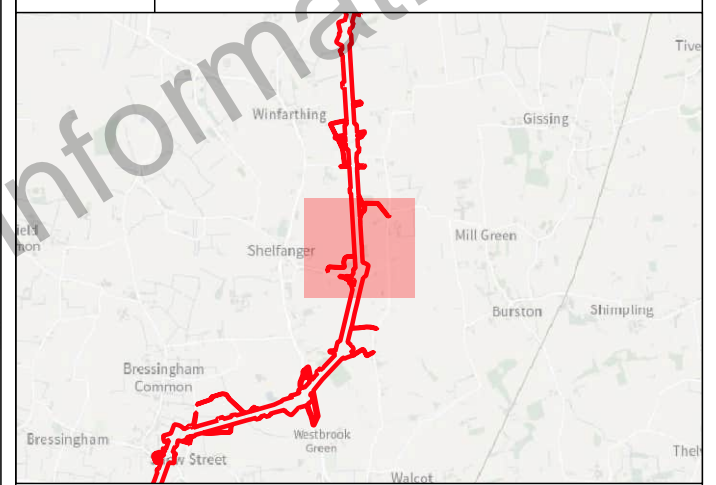
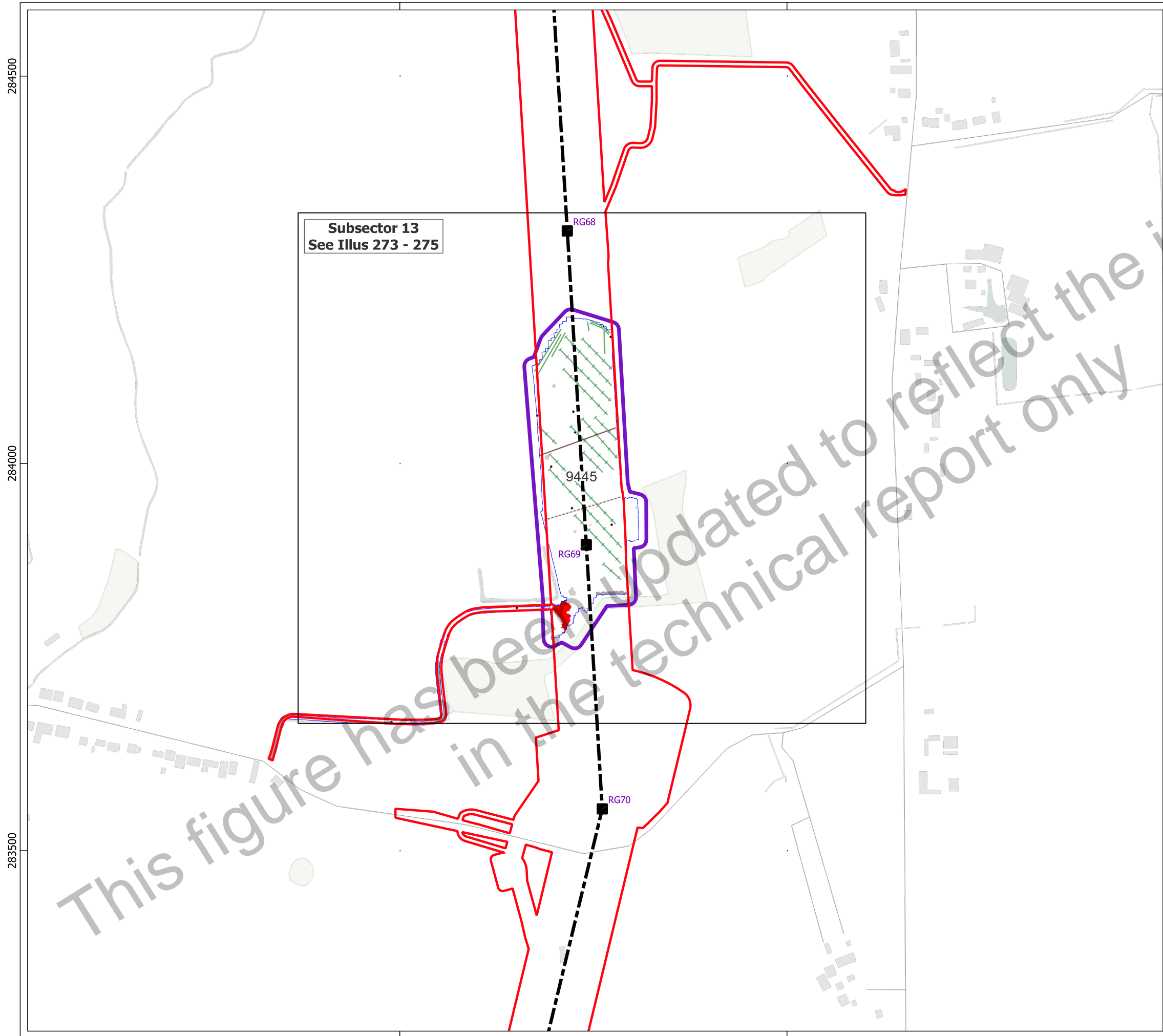
- Key**
- Order Limits
  - Geophysical Survey Area
  - Survey Extent
  - Location of Illus 237 - 641
  - Proposed Overhead Line Alignment
  - Proposed Pylon Location
  - XY Trace (25nT/cm)



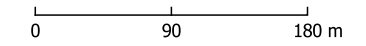
Contains Ordnance Survey data © Crown Copyright and database right 2026.  
 This material is for client report only © Headland Archaeology. No unauthorised reproduction.

Site:	EAGR23
Created by:	KS
Checked by:	KH
Version:	v1.2
Date:	27/01/2026
Scale:	1:5,000 @ A3

This figure has been updated to reflect the information in the technical report only



- Key**
- Order Limits
  - Geophysical Survey Area
  - Survey Extent
  - Location of Illus 237 - 641
  - Proposed Overhead Line Alignment
  - Proposed Pylon Location
- Geophys Interpretation**
- Ferrous Objects
  - Agriculture
  - Field Boundary
  - Possible Field Boundary
  - Field Drain
  - Archaeology
  - Magnetic Disturbance (Above Ground)
  - Magnetic Disturbance (Below Ground)
  - Possible Archaeology



Contains Ordnance Survey data © Crown Copyright and database right 2026.  
This material is for client report only © Headland Archaeology. No unauthorised reproduction.

Site:	EAGR23
Created by:	KS
Checked by:	KH
Version:	v1.2
Date:	27/01/2026
Scale:	1:5,000 @ A3

284500

284000

283500

611500

612000

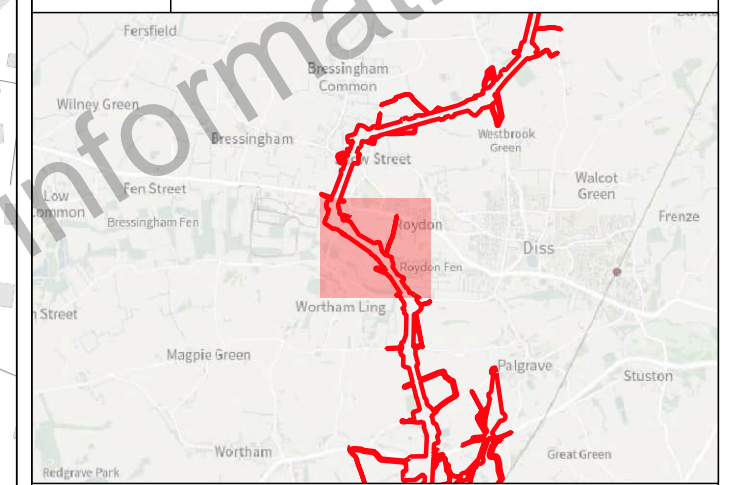
**Subsector 15**  
See Illus 279 - 281

**Subsector 14**  
See Illus 276 - 278

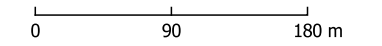
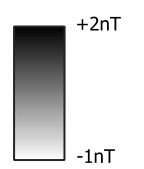
**Subsector 16**  
See Illus 282 - 284

**Subsector 17**  
See Illus 285 - 287

11694, 11810, 11716, 11989, 11992, 11993, 11983, 8920, 8969, 8923



- Key**
- Order Limits
  - Geophysical Survey Area
  - Survey Extent
  - Location of Illus 237 - 641
  - Unsuitable Survey Area
  - Proposed Overhead Line Alignment
  - Proposed Pylon Location



Contains Ordnance Survey data © Crown Copyright and database right 2026.  
This material is for client report only © Headland Archaeology. No unauthorised reproduction.

Site:	EAGR23
Created by:	KS
Checked by:	KH
Version:	v1.2
Date:	27/01/2026
Scale:	1:5,000 @ A3

This figure has been updated to reflect the information in the final report only

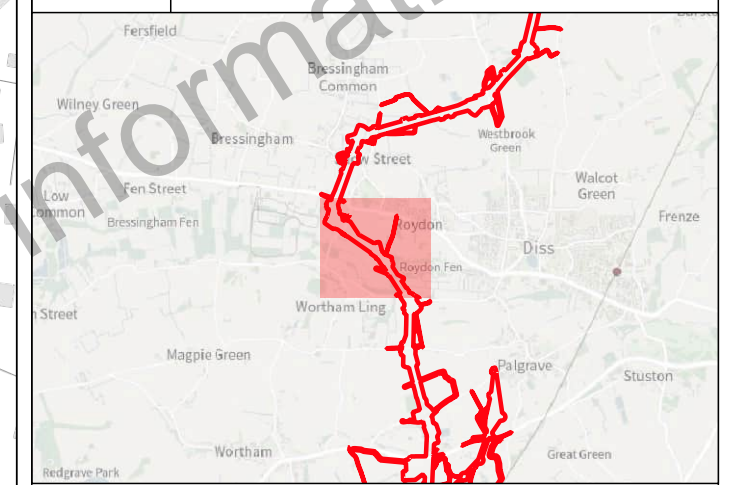
**Subsector 15**  
See Illus 279 - 281

**Subsector 14**  
See Illus 276 - 278

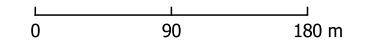
**Subsector 16**  
See Illus 282 - 284

**Subsector 17**  
See Illus 285 - 287

11694, 11810, 11716, 11989, 11992, 11993, 11983, 8920, 8969, 8923



- Key**
- Order Limits
  - Geophysical Survey Area
  - Survey Extent
  - Location of Illus 237 - 641
  - Unsuitable Survey Area
  - Proposed Overhead Line Alignment
  - Proposed Pylon Location
  - XY Trace (25nT/cm)



Contains Ordnance Survey data © Crown Copyright and database right 2026.  
This material is for client report only © Headland Archaeology. No unauthorised reproduction.

Site:	EAGR23
Created by:	KS
Checked by:	KH
Version:	v1.2
Date:	27/01/2026
Scale:	1:5,000 @ A3

This figure has been updated to reflect the information in the geophysical report only

280500

280000

279500

609000

609500

610000

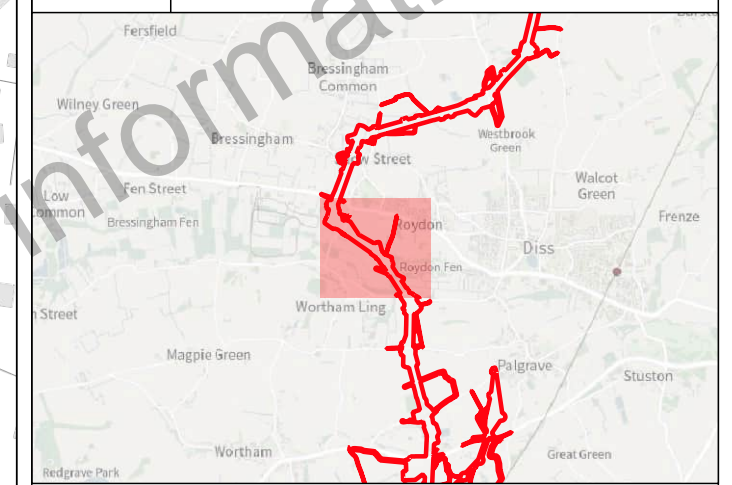
**Subsector 15**  
See Illus 279 - 281

**Subsector 14**  
See Illus 276 - 278

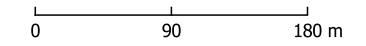
**Subsector 16**  
See Illus 282 - 284

**Subsector 17**  
See Illus 285 - 287

11694, 11810, 11716, 11989, 11992, 11993, 11983, 8920, 8969, 8923



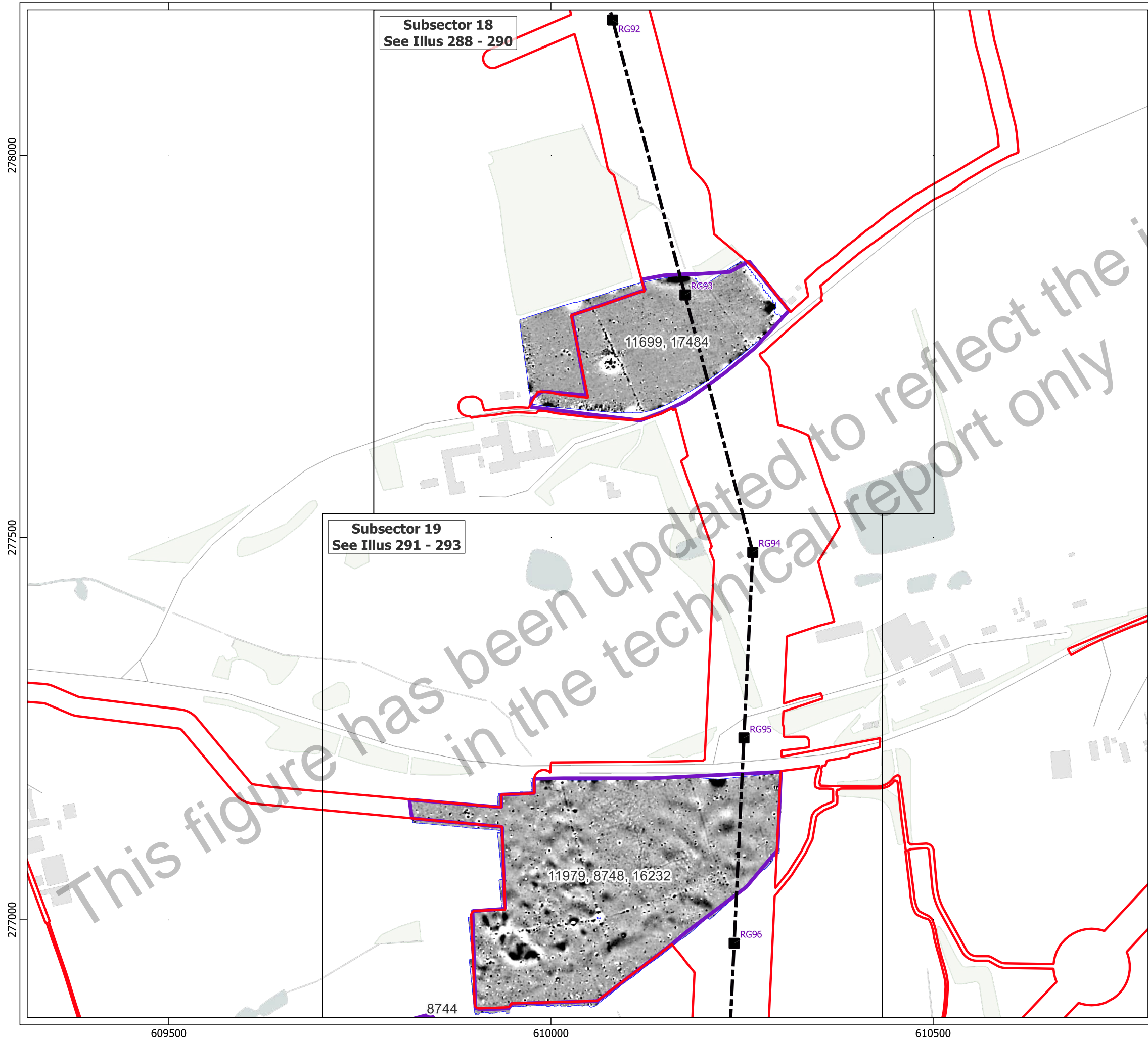
- Key**
- Order Limits
  - Geophysical Survey Area
  - Survey Extent
  - Location of Illus 237 - 641
  - Unsuitable Survey Area
  - Proposed Overhead Line Alignment
  - Proposed Pylon Location
- Geophys Interpretation**
- Ferrous Objects
  - Agriculture
  - Field Boundary
  - Field Drain
  - Natural
  - Service
  - Magnetic Disturbance (Above Ground)
  - Magnetic Disturbance (Below Ground)
  - Natural
  - Possible Archaeology
  - Former Pond



Contains Ordnance Survey data © Crown Copyright and database right 2026.  
This material is for client report only © Headland Archaeology. No unauthorised reproduction.

Site:	EAGR23
Created by:	KS
Checked by:	KH
Version:	v1.2
Date:	27/01/2026
Scale:	1:5,000 @ A3

This figure has been updated to reflect the technical report only

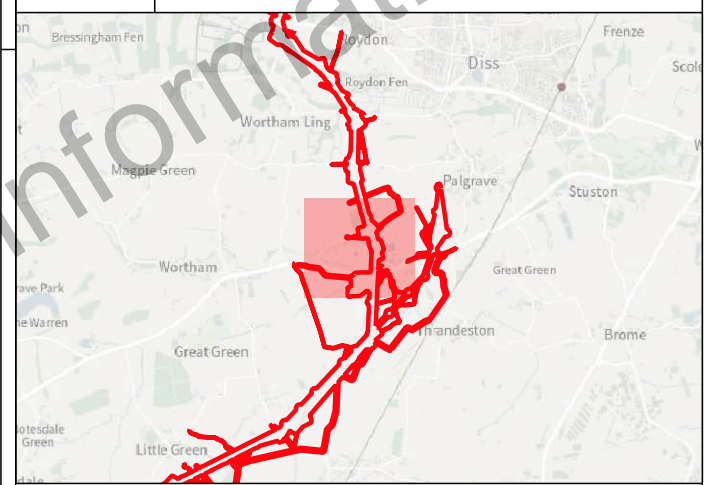


278000  
277500  
277000

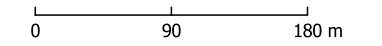
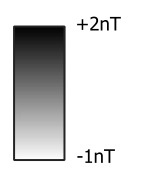
609500 610000 610500

**Subsector 18**  
See Illus 288 - 290

**Subsector 19**  
See Illus 291 - 293

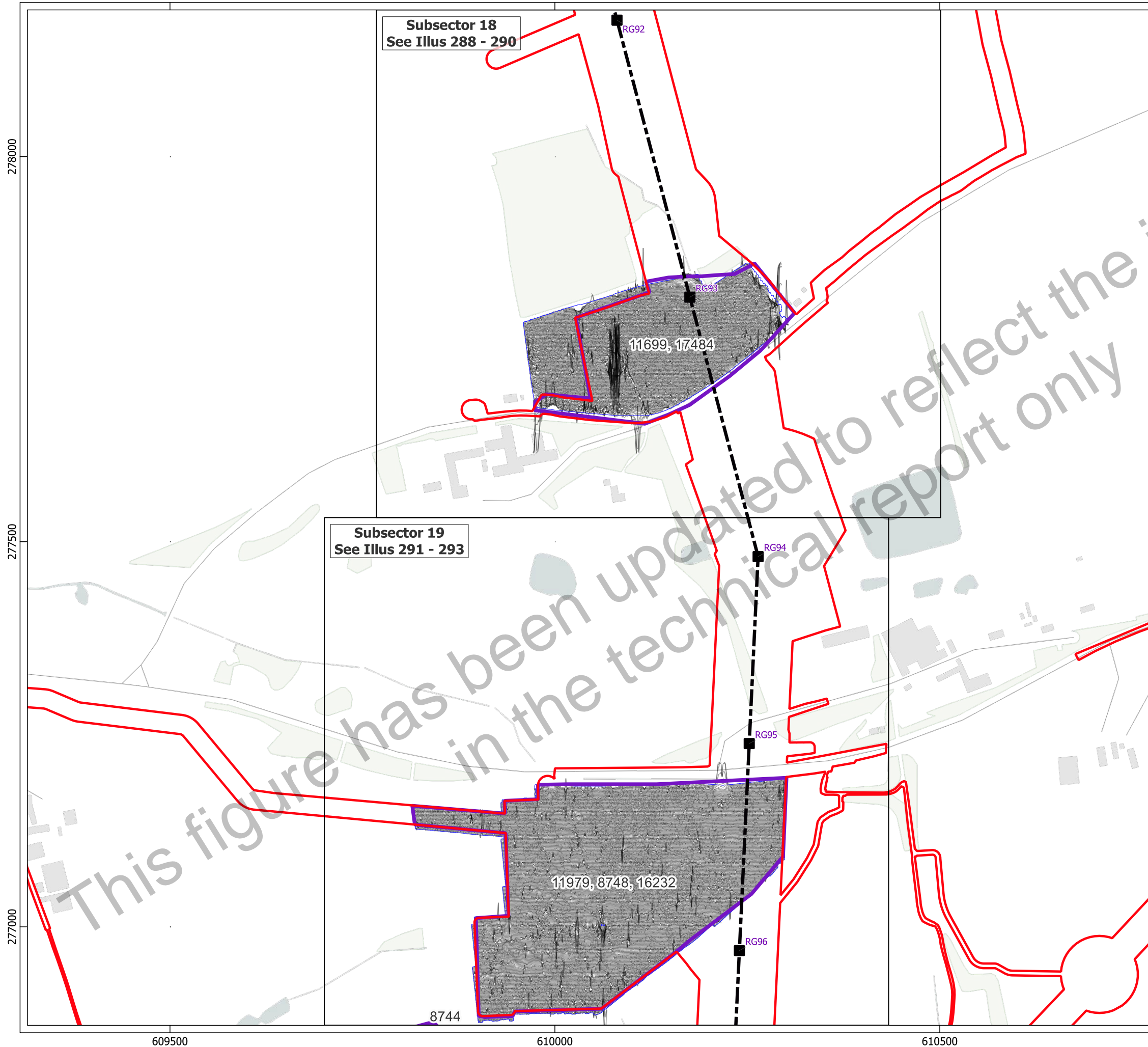


- Key**
- Order Limits
  - Geophysical Survey Area
  - Survey Extent
  - Location of Illus 237 - 641
  - Proposed Overhead Line Alignment
  - Proposed Pylon Location



Contains Ordnance Survey data © Crown Copyright and database right 2026.  
This material is for client report only © Headland Archaeology. No unauthorised reproduction.

Site:	EAGR23
Created by:	KS
Checked by:	KH
Version:	v1.2
Date:	27/01/2026
Scale:	1:5,000 @ A3



278000

277500

277000

609500

610000

610500

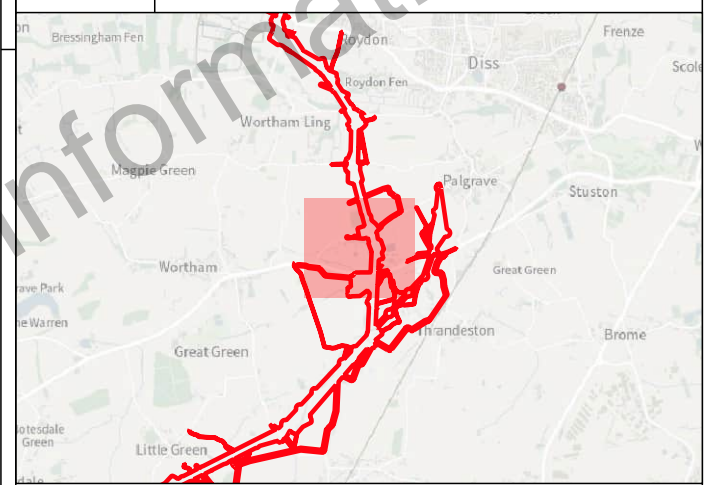
**Subsector 18**  
See Illus 288 - 290

**Subsector 19**  
See Illus 291 - 293

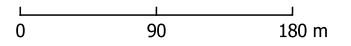
11699, 17484

11979, 8748, 16232

8744

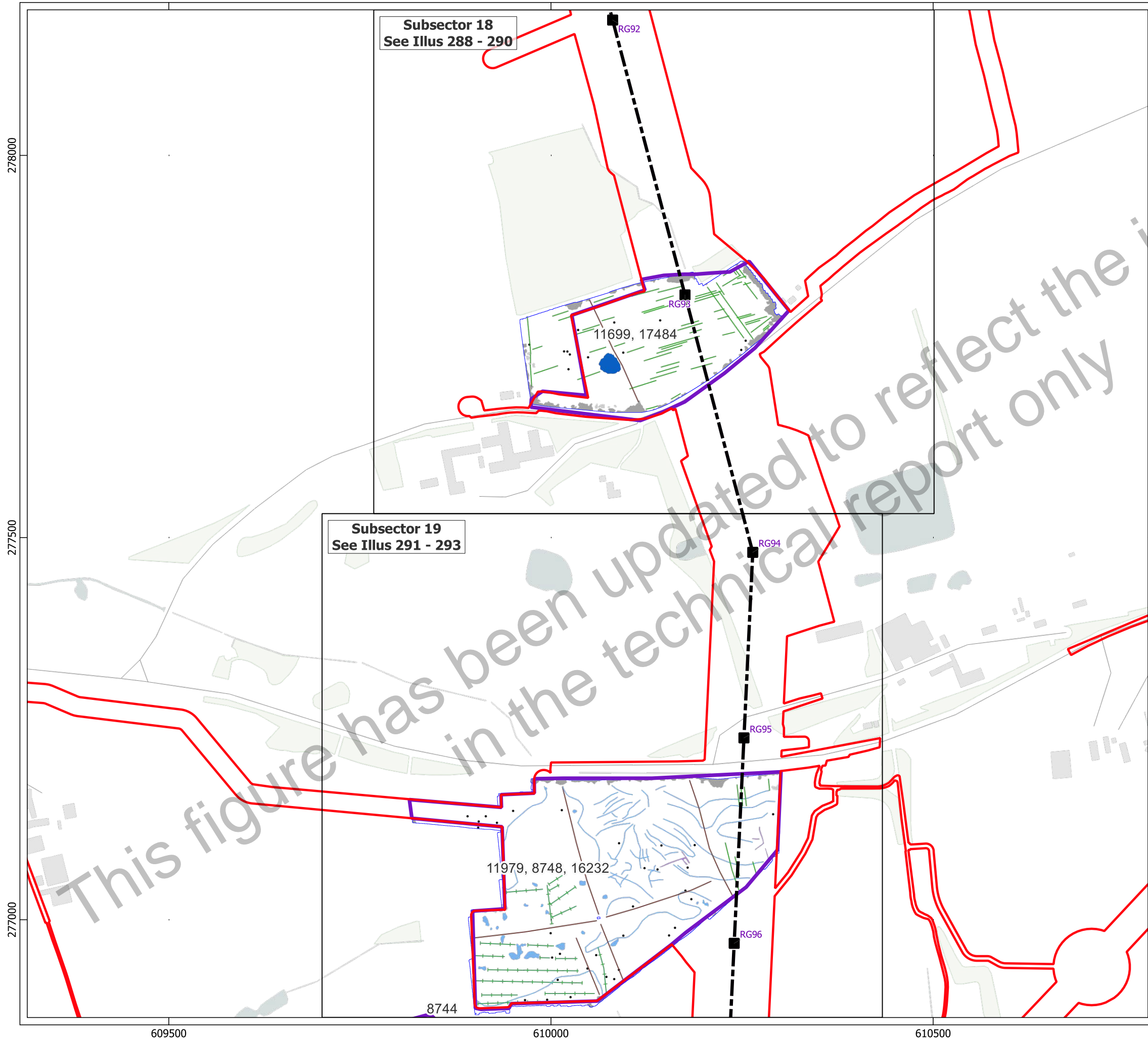


- Key**
- ▭ Order Limits
  - ▭ Geophysical Survey Area
  - ▭ Survey Extent
  - ▭ Location of Illus 237 - 641
  - Proposed Overhead Line Alignment
  - Proposed Pylon Location
  - XY Trace (25nT/cm)



Contains Ordnance Survey data © Crown Copyright and database right 2026.  
This material is for client report only © Headland Archaeology. No unauthorised reproduction.

Site:	EAGR23
Created by:	KS
Checked by:	KH
Version:	v1.2
Date:	27/01/2026
Scale:	1:5,000 @ A3



278000

277500

277000

609500

610000

610500

**Subsector 18**  
See Illus 288 - 290

**Subsector 19**  
See Illus 291 - 293

11699, 17484

11979, 8748, 16232

8744

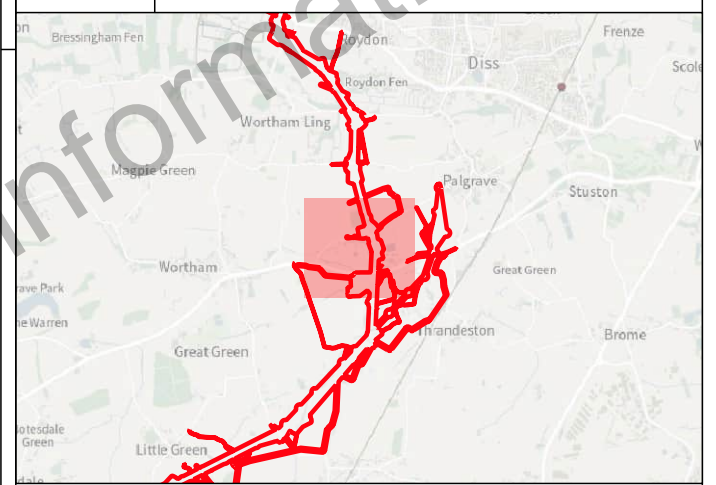
RG92

RG93

RG94

RG95

RG96

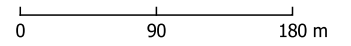


**Key**

- Order Limits
- Geophysical Survey Area
- Survey Extent
- Location of Illus 237 - 641
- Proposed Overhead Line Alignment
- Proposed Pylon Location

**Geophys Interpretation**

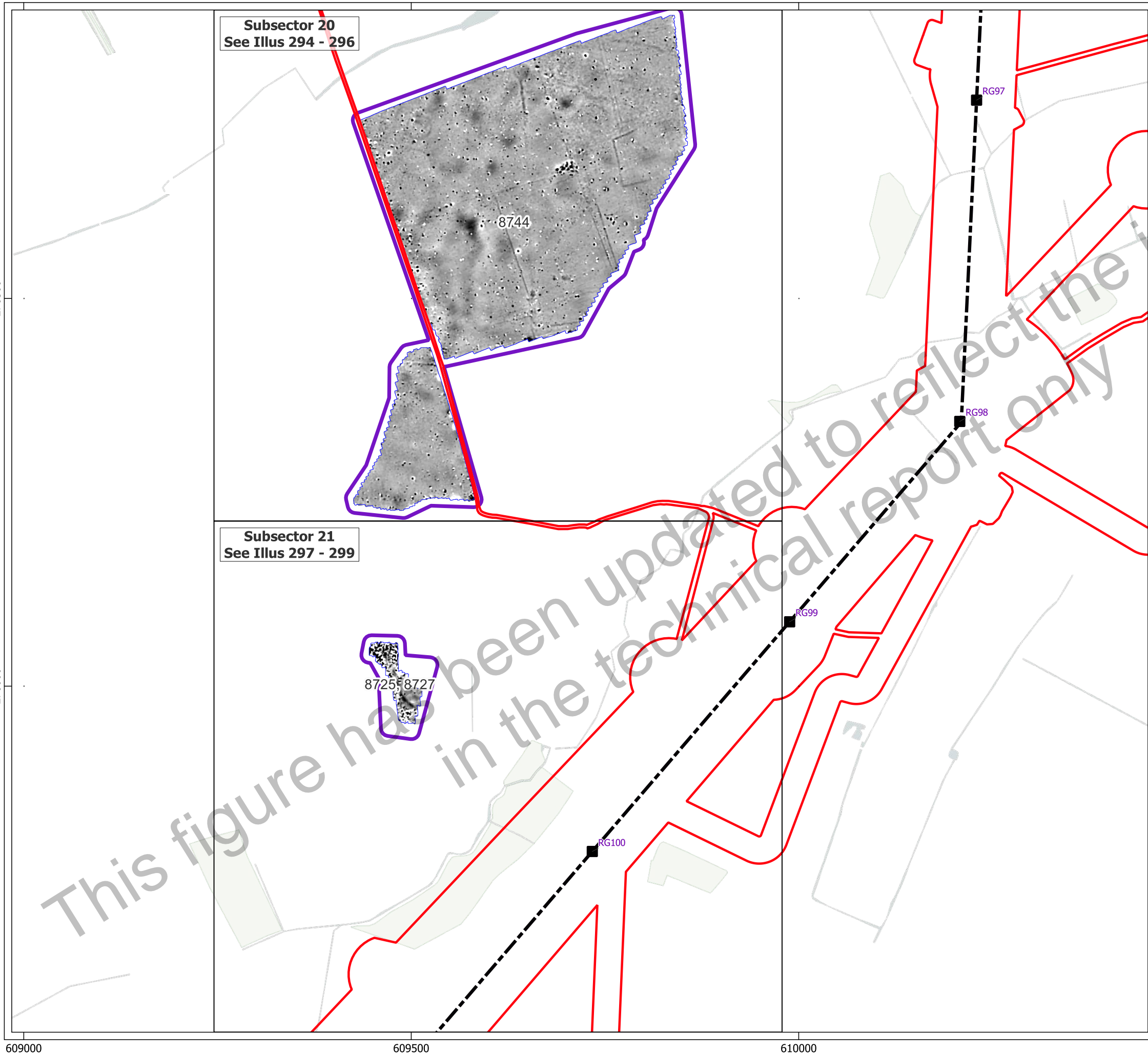
- Ferrous Objects
- Agriculture
- Field Boundary
- Field Drain
- Natural
- Magnetic Disturbance (Above Ground)
- Magnetic Disturbance (Below Ground)
- Natural
- Uncertain
- Former Pond



Contains Ordnance Survey data © Crown Copyright and database right 2026.

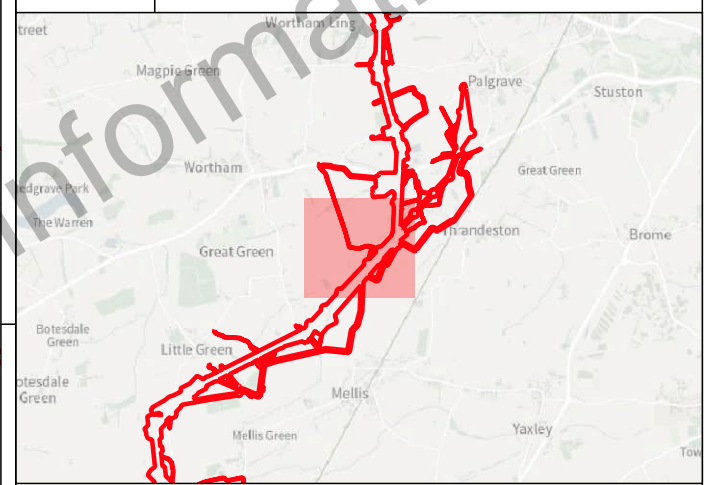
This material is for client report only © Headland Archaeology. No unauthorised reproduction.

Site:	EAGR23
Created by:	KS
Checked by:	KH
Version:	v1.2
Date:	27/01/2026
Scale:	1:5,000 @ A3

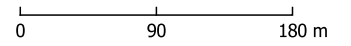
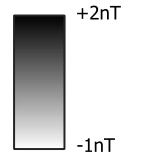


**Subsector 20**  
See Illus 294 - 296

**Subsector 21**  
See Illus 297 - 299

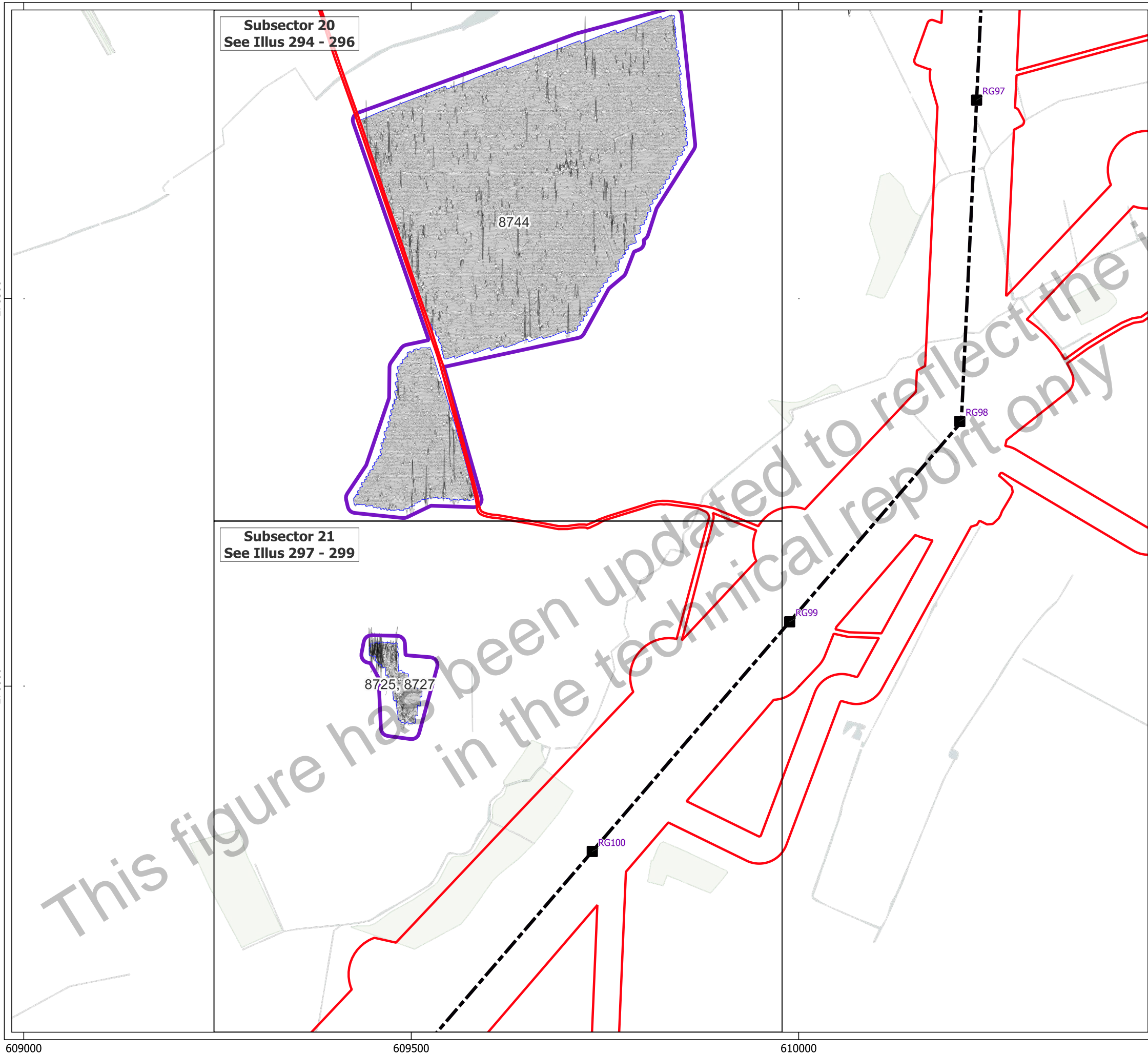


- Key**
- Order Limits
  - Geophysical Survey Area
  - Survey Extent
  - Location of Illus 237 - 641
  - Proposed Overhead Line Alignment
  - Proposed Pylon Location



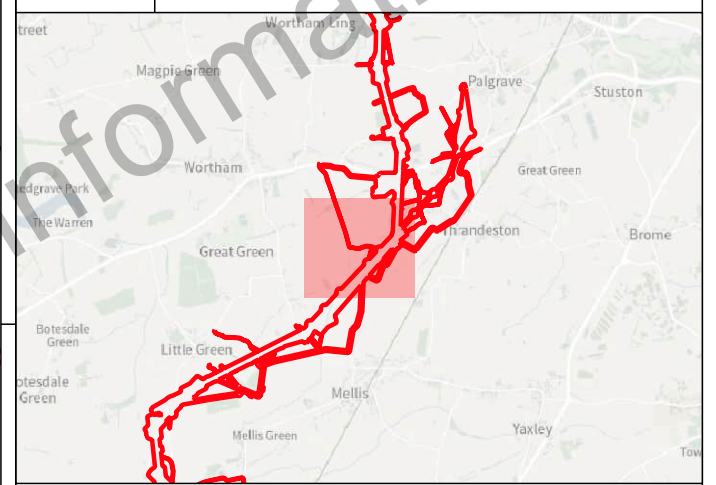
Contains Ordnance Survey data © Crown Copyright and database right 2026.  
This material is for client report only © Headland Archaeology. No unauthorised reproduction.

Site:	EAGR23
Created by:	KS
Checked by:	KH
Version:	v1.2
Date:	27/01/2026
Scale:	1:5,000 @ A3

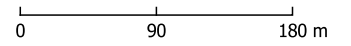


**Subsector 20**  
See Illus 294 - 296

**Subsector 21**  
See Illus 297 - 299

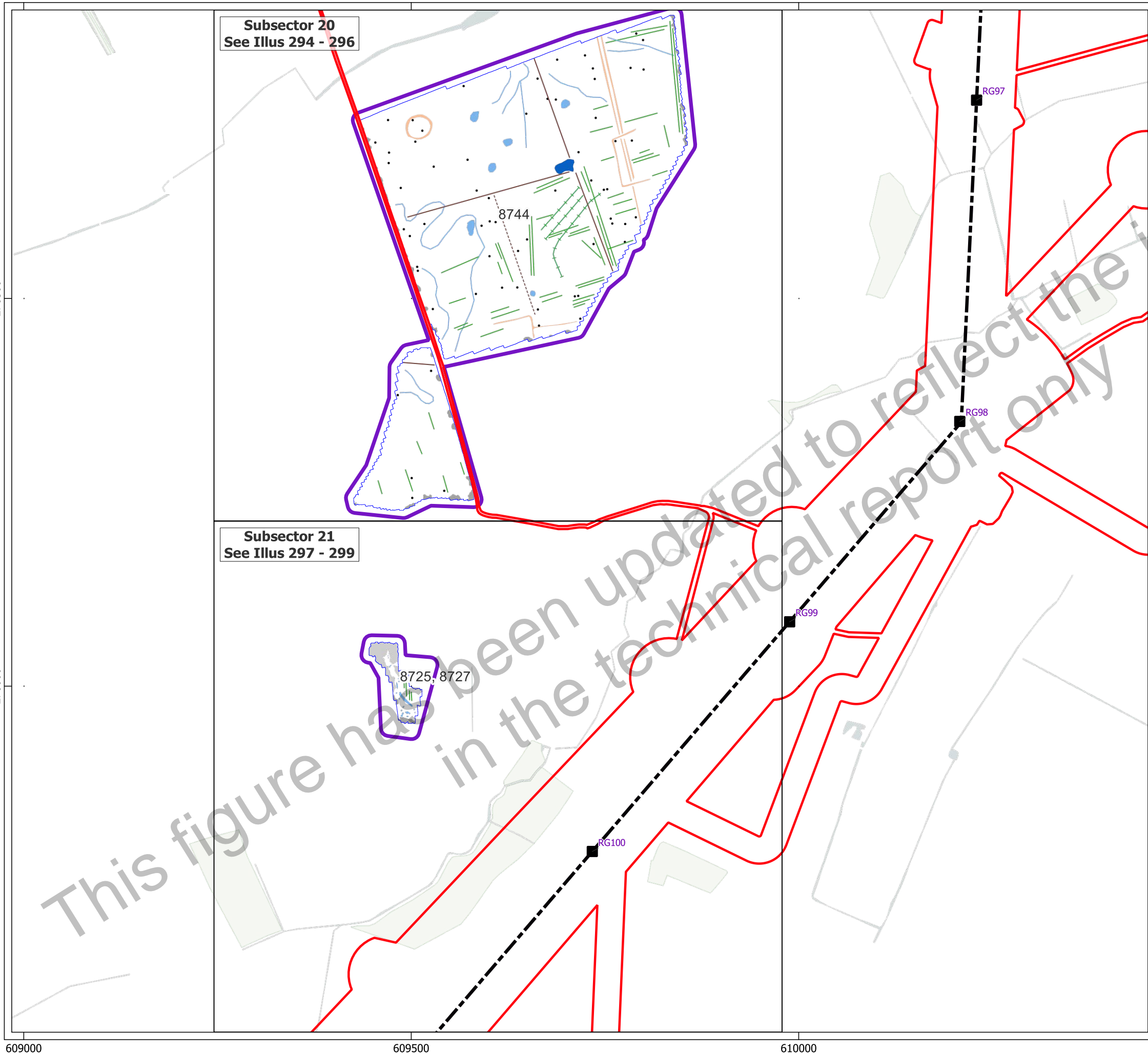


- Key**
- Order Limits
  - Geophysical Survey Area
  - Survey Extent
  - Location of Illus 237 - 641
  - Proposed Overhead Line Alignment
  - Proposed Pylon Location
  - XY Trace (25nT/cm)



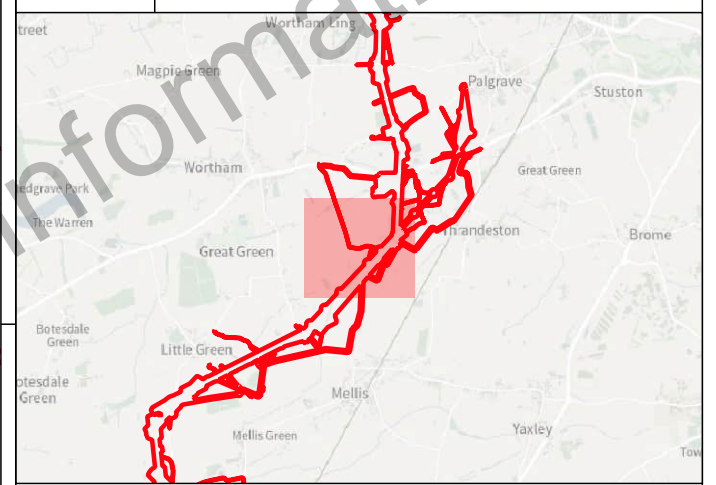
Contains Ordnance Survey data © Crown Copyright and database right 2026.  
This material is for client report only © Headland Archaeology. No unauthorised reproduction.

Site:	EAGR23
Created by:	KS
Checked by:	KH
Version:	v1.2
Date:	27/01/2026
Scale:	1:5,000 @ A3

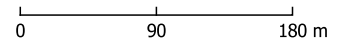


**Subsector 20**  
See Illus 294 - 296

**Subsector 21**  
See Illus 297 - 299

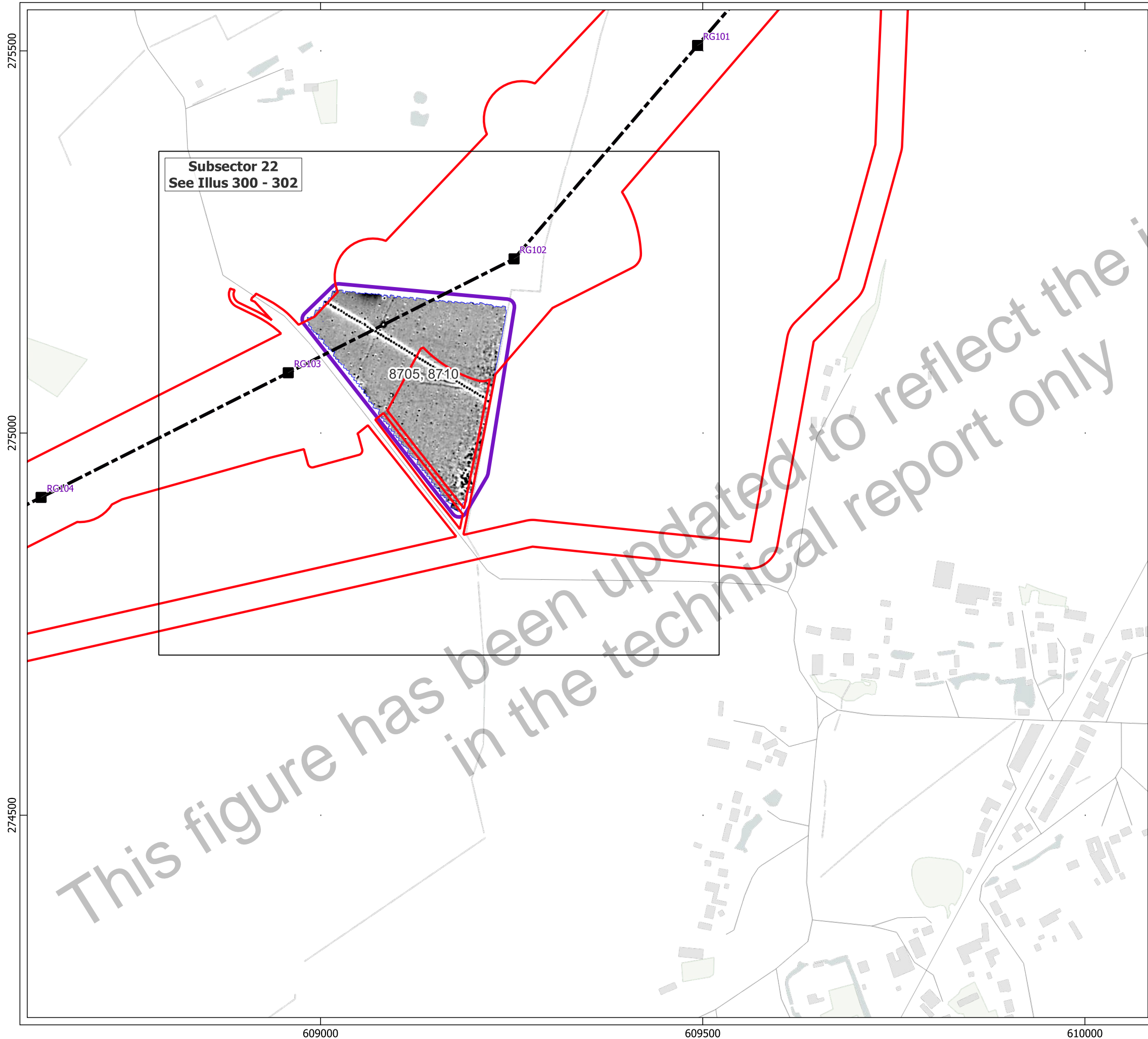


- Key**
- Order Limits
  - Geophysical Survey Area
  - Survey Extent
  - Location of Illus 237 - 641
  - Proposed Overhead Line Alignment
  - Proposed Pylon Location
- Geophys Interpretation**
- Ferrous Objects
  - Agriculture
  - Field Boundary
  - Possible Field Boundary
  - Field Drain
  - Natural
  - Magnetic Disturbance (Above Ground)
  - Magnetic Disturbance (Below Ground)
  - Natural
  - Possible Archaeology
  - Former Pond



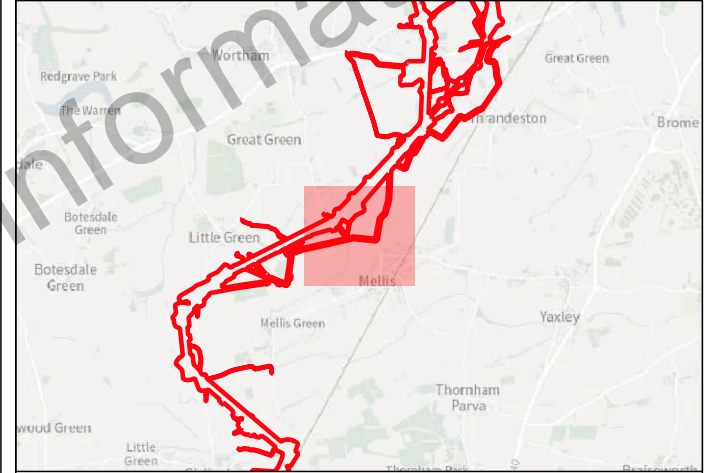
Contains Ordnance Survey data © Crown Copyright and database right 2026.  
This material is for client report only © Headland Archaeology. No unauthorised reproduction.

Site:	EAGR23
Created by:	KS
Checked by:	KH
Version:	v1.2
Date:	27/01/2026
Scale:	1:5,000 @ A3

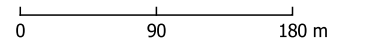
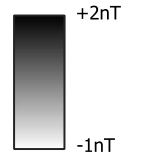


**Subsector 22**  
See Illus 300 - 302

8705, 8710



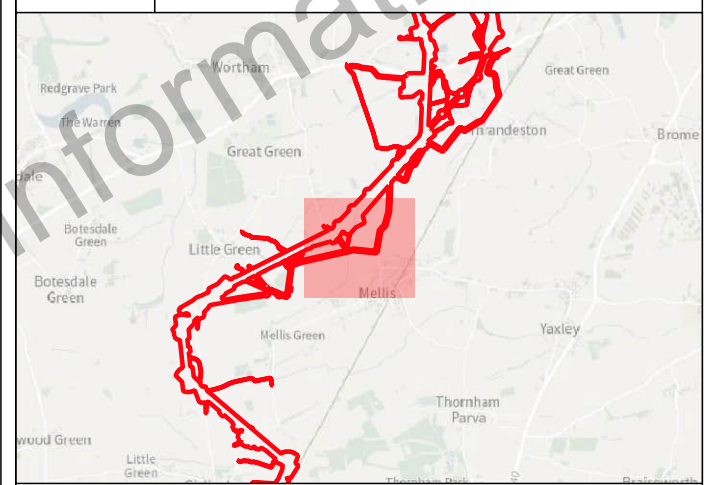
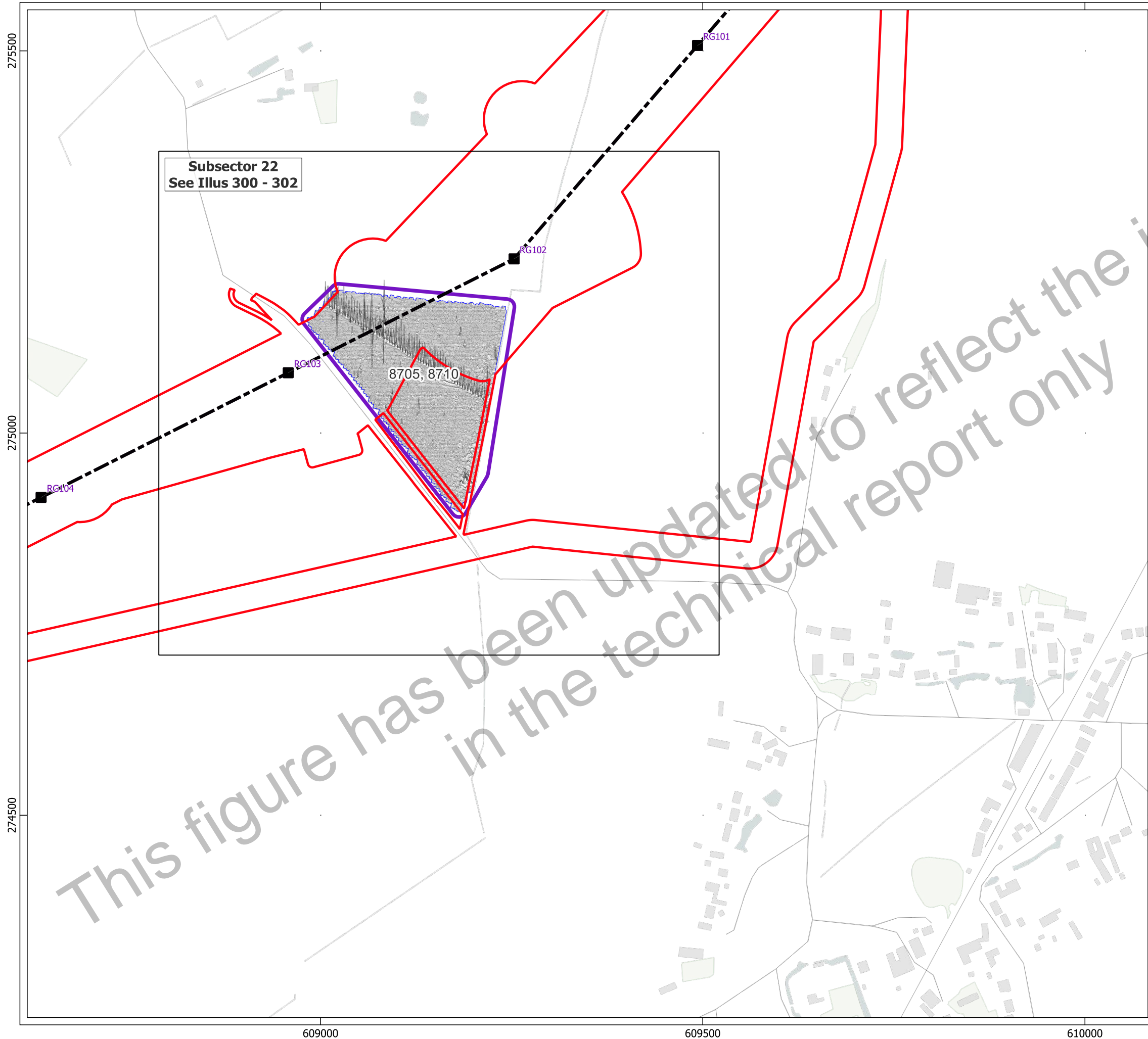
- Key**
- ▭ Order Limits
  - ▭ Geophysical Survey Area
  - ▭ Survey Extent
  - ▭ Location of Illus 237 - 641
  - Proposed Overhead Line Alignment
  - Proposed Pylon Location



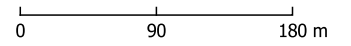
This figure has been updated to reflect the information in the technical report only

Contains Ordnance Survey data © Crown Copyright and database right 2026.  
This material is for client report only © Headland Archaeology. No unauthorised reproduction.

Site:	EAGR23
Created by:	KS
Checked by:	KH
Version:	v1.2
Date:	27/01/2026
Scale:	1:5,000 @ A3



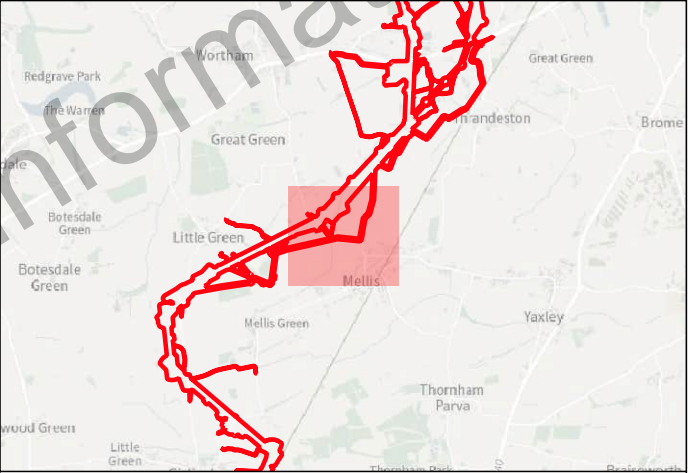
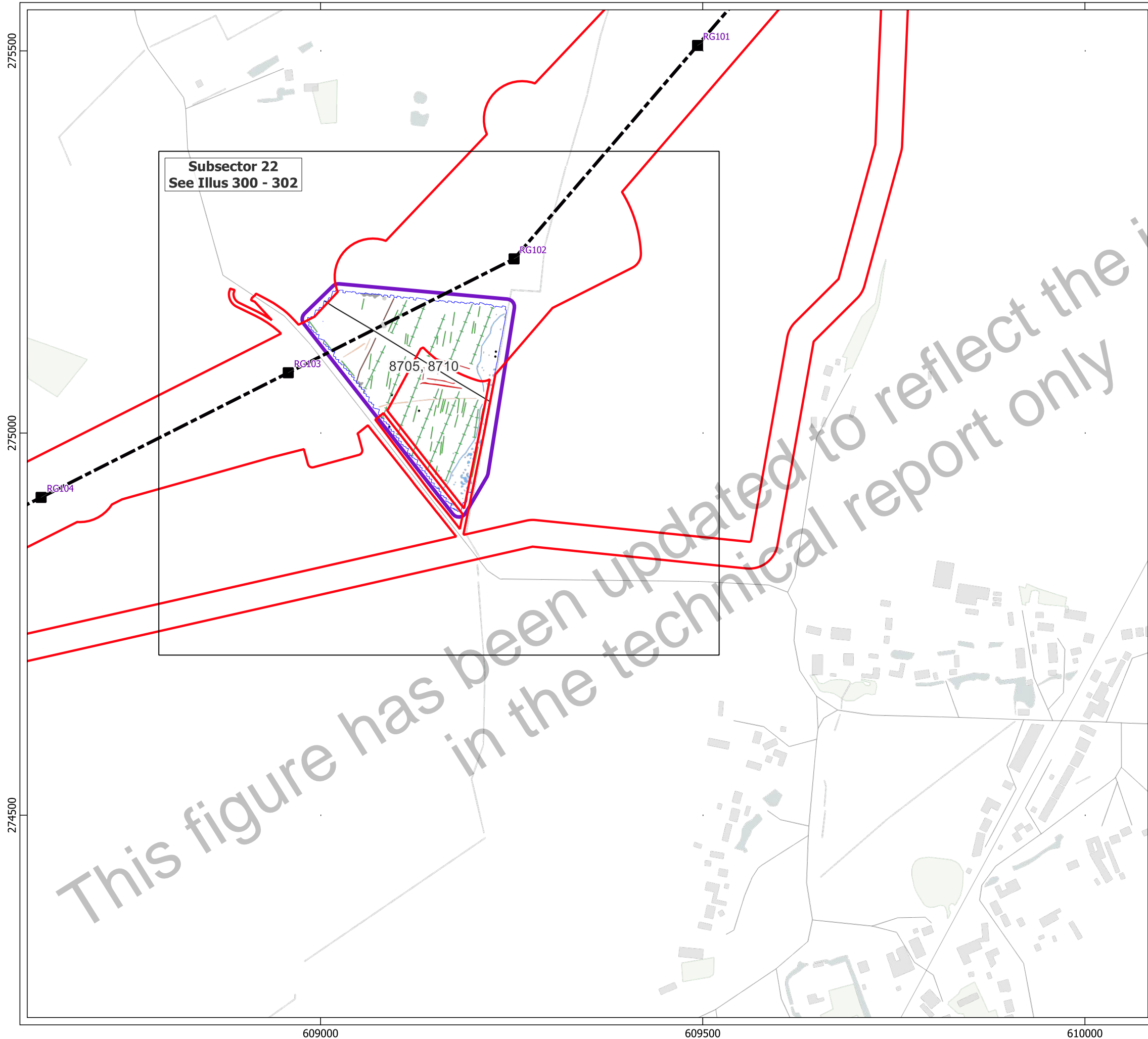
- Key**
- Order Limits
  - Geophysical Survey Area
  - Survey Extent
  - Location of Illus 237 - 641
  - Proposed Overhead Line Alignment
  - Proposed Pylon Location
  - XY Trace (25nT/cm)



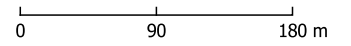
Contains Ordnance Survey data © Crown Copyright and database right 2026.  
 This material is for client report only © Headland Archaeology. No unauthorised reproduction.

Site:	EAGR23
Created by:	KS
Checked by:	KH
Version:	v1.2
Date:	27/01/2026
Scale:	1:5,000 @ A3

This figure has been updated to reflect the information in the technical report only

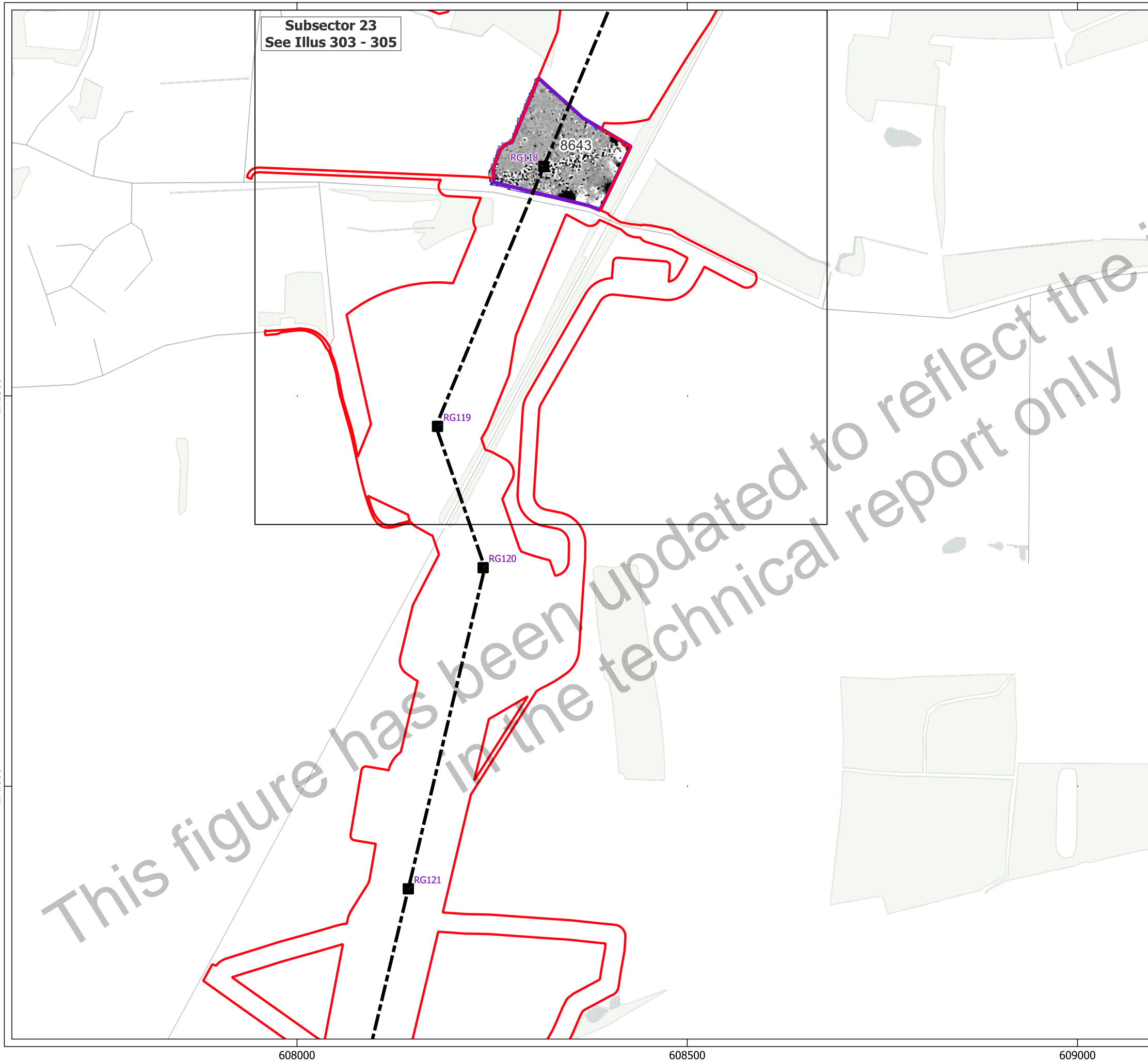


- Key**
- Order Limits
  - Geophysical Survey Area
  - Survey Extent
  - Location of Illus 237 - 641
  - Proposed Overhead Line Alignment
  - Proposed Pylon Location
- Geophys Interpretation**
- Ferrous Objects
  - Agriculture
  - Field Boundary
  - Field Drain
  - Natural
  - Service
  - Archaeology
  - Magnetic Disturbance (Above Ground)
  - Magnetic Disturbance (Below Ground)
  - Natural
  - Possible Archaeology

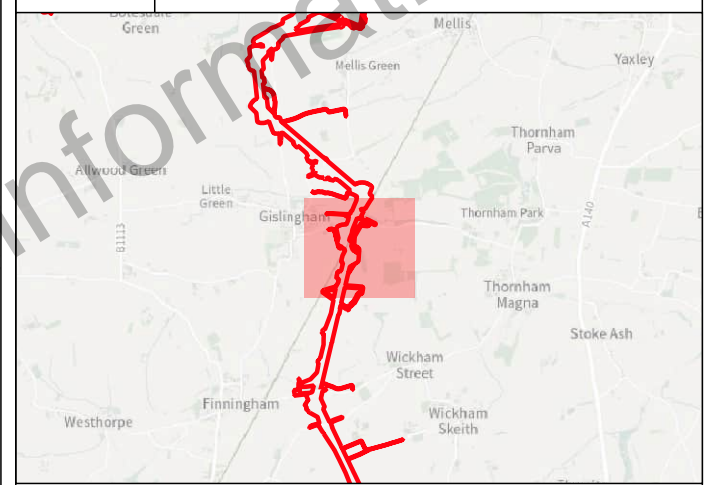


Contains Ordnance Survey data © Crown Copyright and database right 2026.  
This material is for client report only © Headland Archaeology. No unauthorised reproduction.

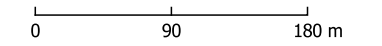
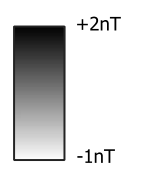
Site:	EAGR23
Created by:	KS
Checked by:	KH
Version:	v1.2
Date:	27/01/2026
Scale:	1:5,000 @ A3



Subsector 23  
See Illus 303 - 305



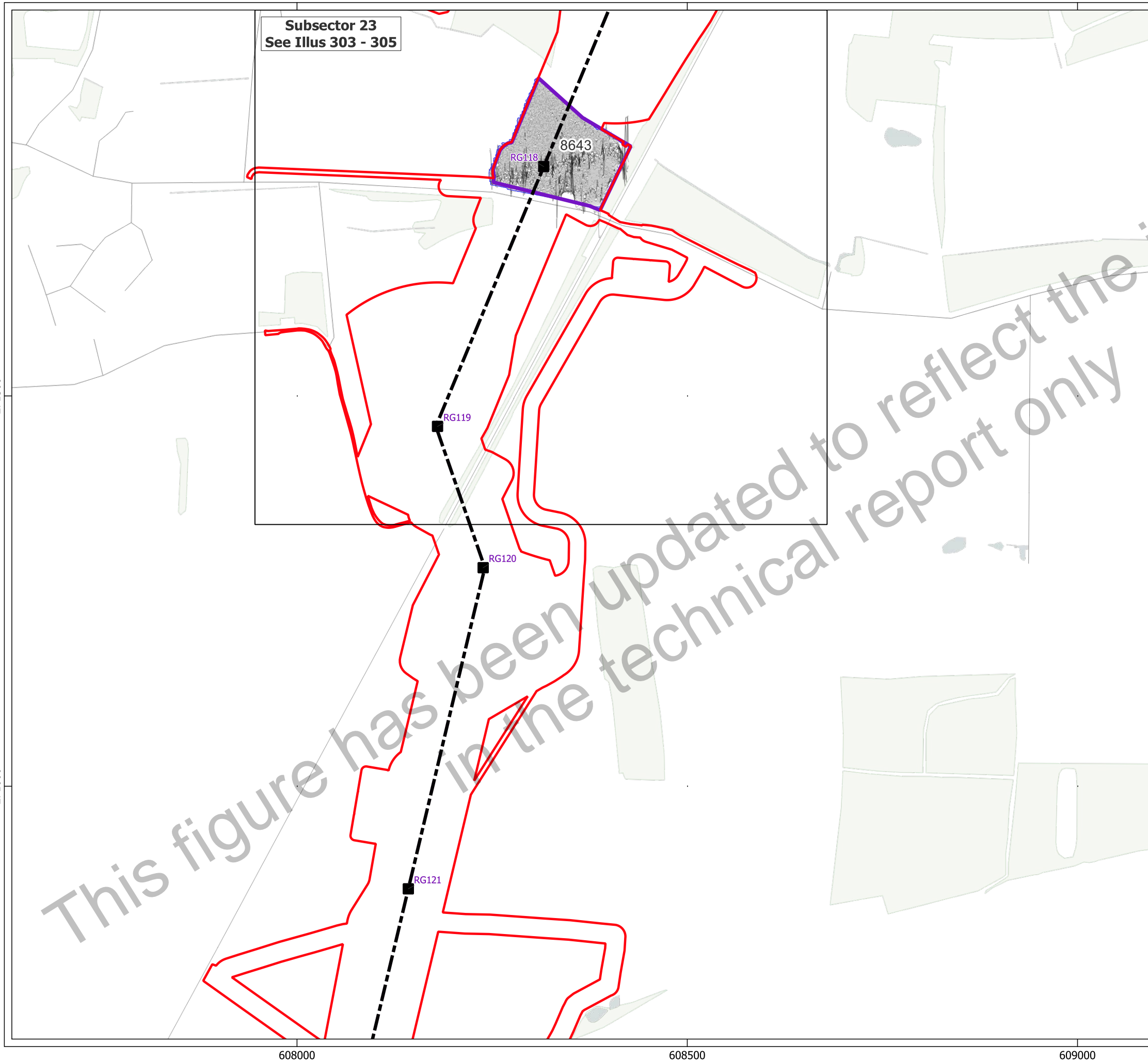
- Key
- Order Limits
  - Geophysical Survey Area
  - Survey Extent
  - Location of Illus 237 - 641
  - Proposed Overhead Line Alignment
  - Proposed Pylon Location



Contains Ordnance Survey data © Crown Copyright and database right 2026.  
This material is for client report only © Headland Archaeology. No unauthorised reproduction.

Site:	EAGR23
Created by:	KS
Checked by:	KH
Version:	v1.2
Date:	27/01/2026
Scale:	1:5,000 @ A3

This figure has been updated to reflect the information in the technical report only



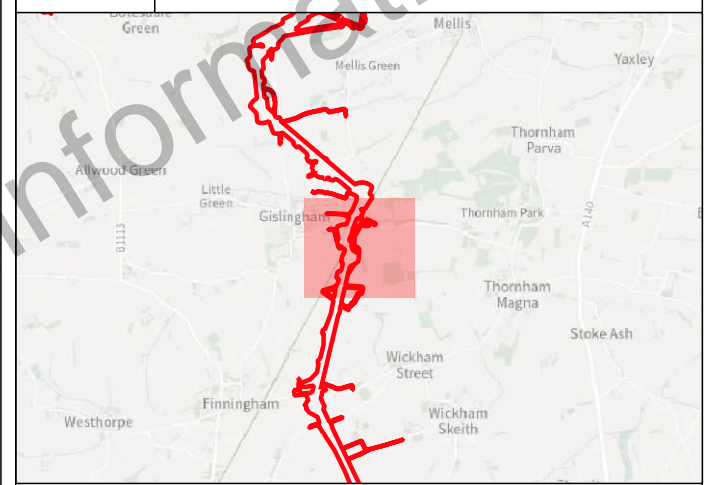
Subsector 23  
See Illus 303 - 305

RG118 8643

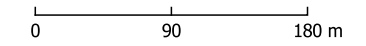
RG119

RG120

RG121

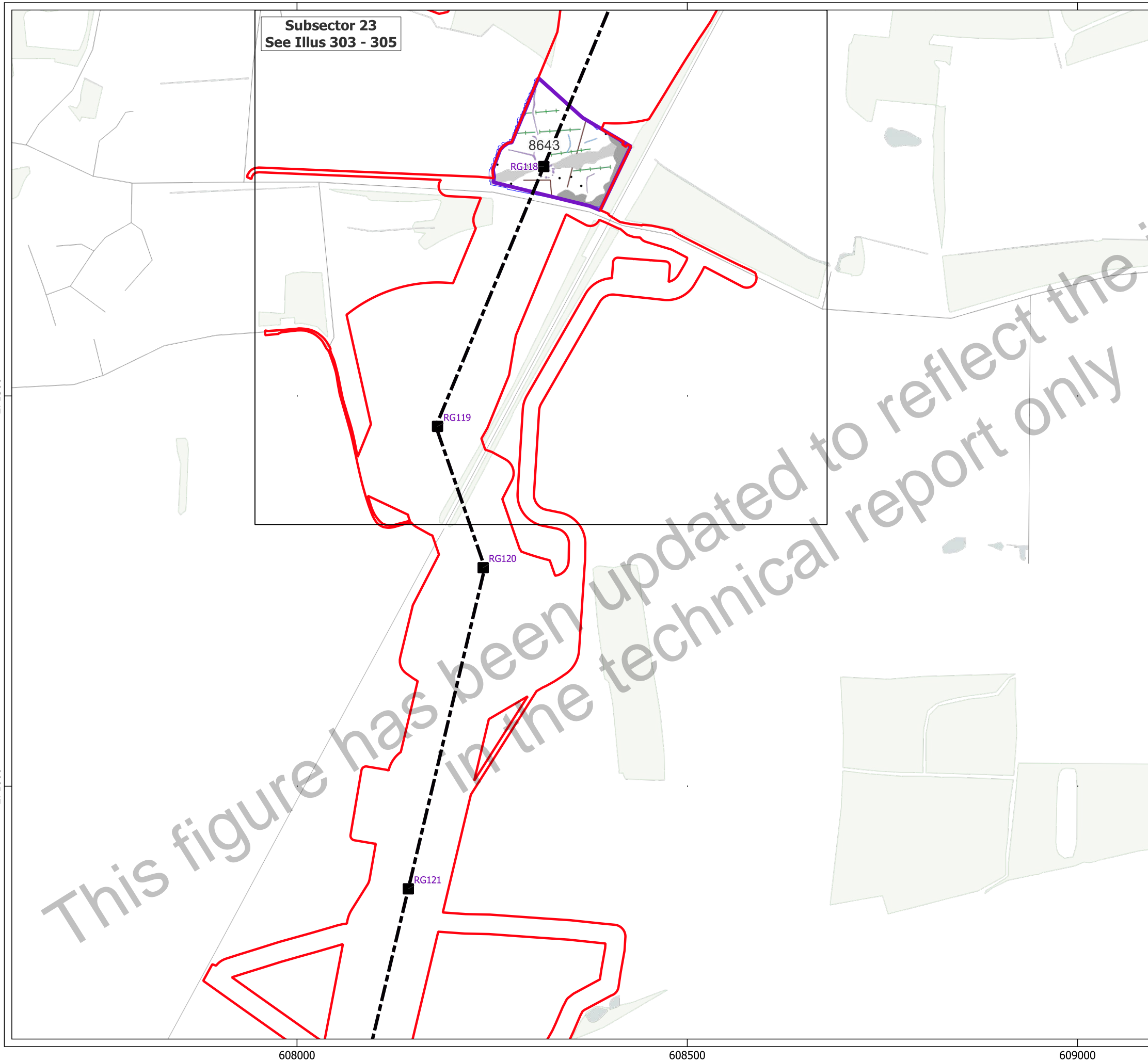


- Key
- Order Limits
  - Geophysical Survey Area
  - Survey Extent
  - Location of Illus 237 - 641
  - Proposed Overhead Line Alignment
  - Proposed Pylon Location
  - XY Trace (25nT/cm)

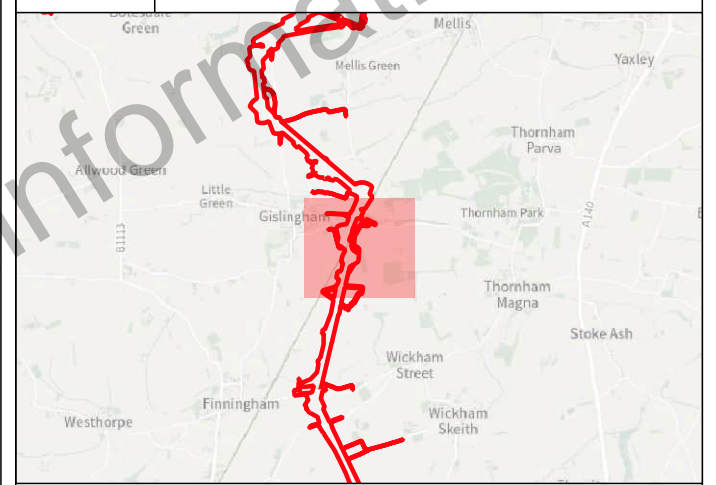


Contains Ordnance Survey data © Crown Copyright and database right 2026.  
This material is for client report only © Headland Archaeology. No unauthorised reproduction.

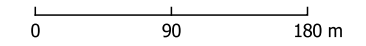
Site:	EAGR23
Created by:	KS
Checked by:	KH
Version:	v1.2
Date:	27/01/2026
Scale:	1:5,000 @ A3



Subsector 23  
See Illus 303 - 305



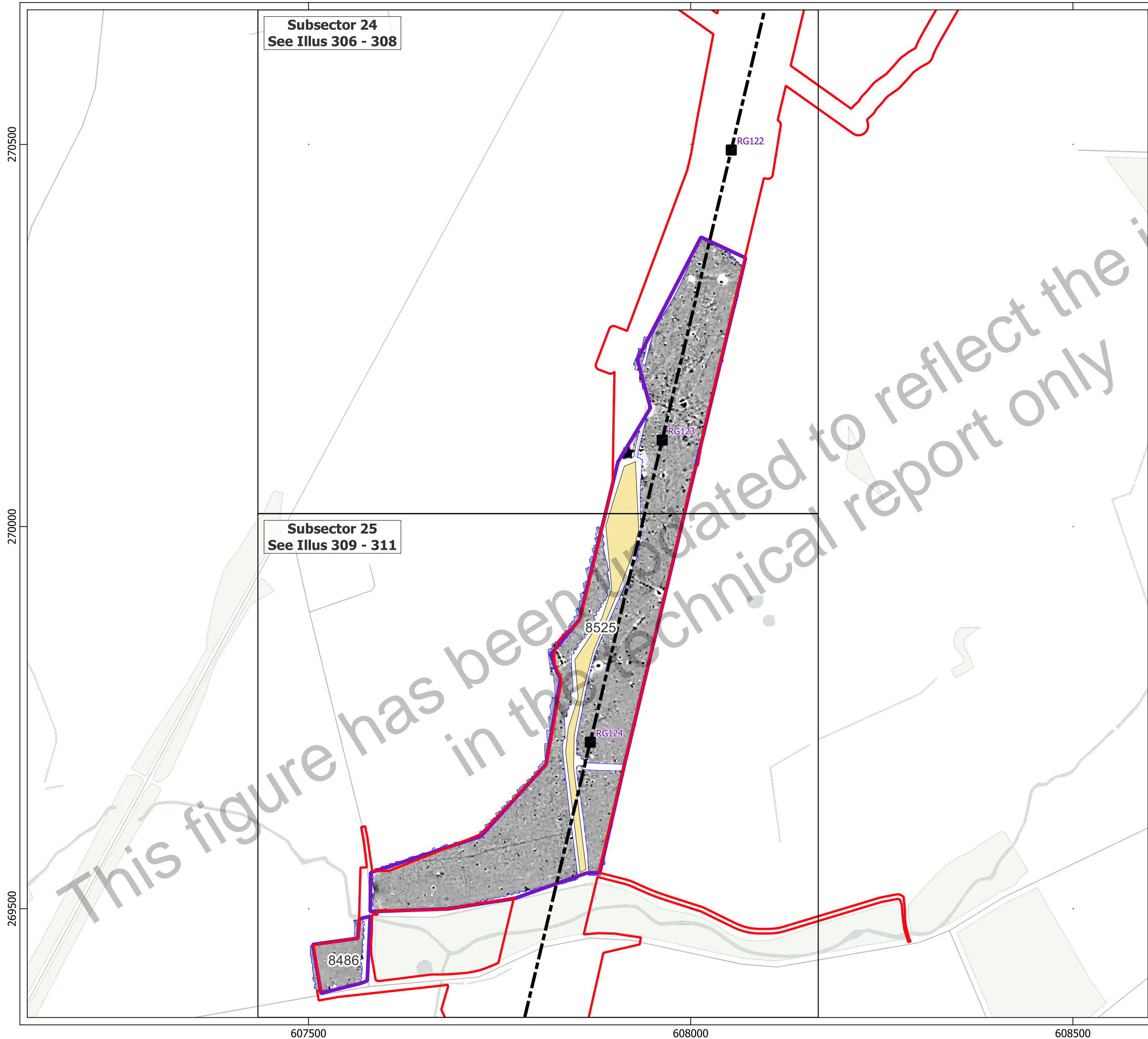
- Key**
- Order Limits
  - Geophysical Survey Area
  - Survey Extent
  - Location of Illus 237 - 641
  - Proposed Overhead Line Alignment
  - Proposed Pylon Location
- Geophys Interpretation**
- Ferrous Objects
  - Field Boundary
  - Field Drain
  - Natural
  - Magnetic Disturbance (Above Ground)
  - Magnetic Disturbance (Below Ground)
  - Uncertain



Contains Ordnance Survey data © Crown Copyright and database right 2026.  
This material is for client report only © Headland Archaeology. No unauthorised reproduction.

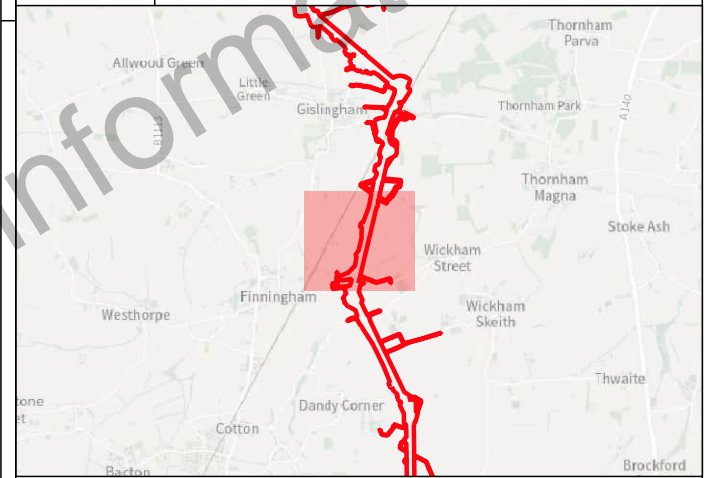
Site:	EAGR23
Created by:	KS
Checked by:	KH
Version:	v1.2
Date:	27/01/2026
Scale:	1:5,000 @ A3

This figure has been updated to reflect the information in the technical report only

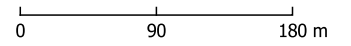
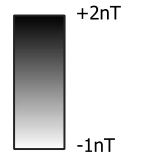


**Subsector 24**  
See Illus 306 - 308

**Subsector 25**  
See Illus 309 - 311

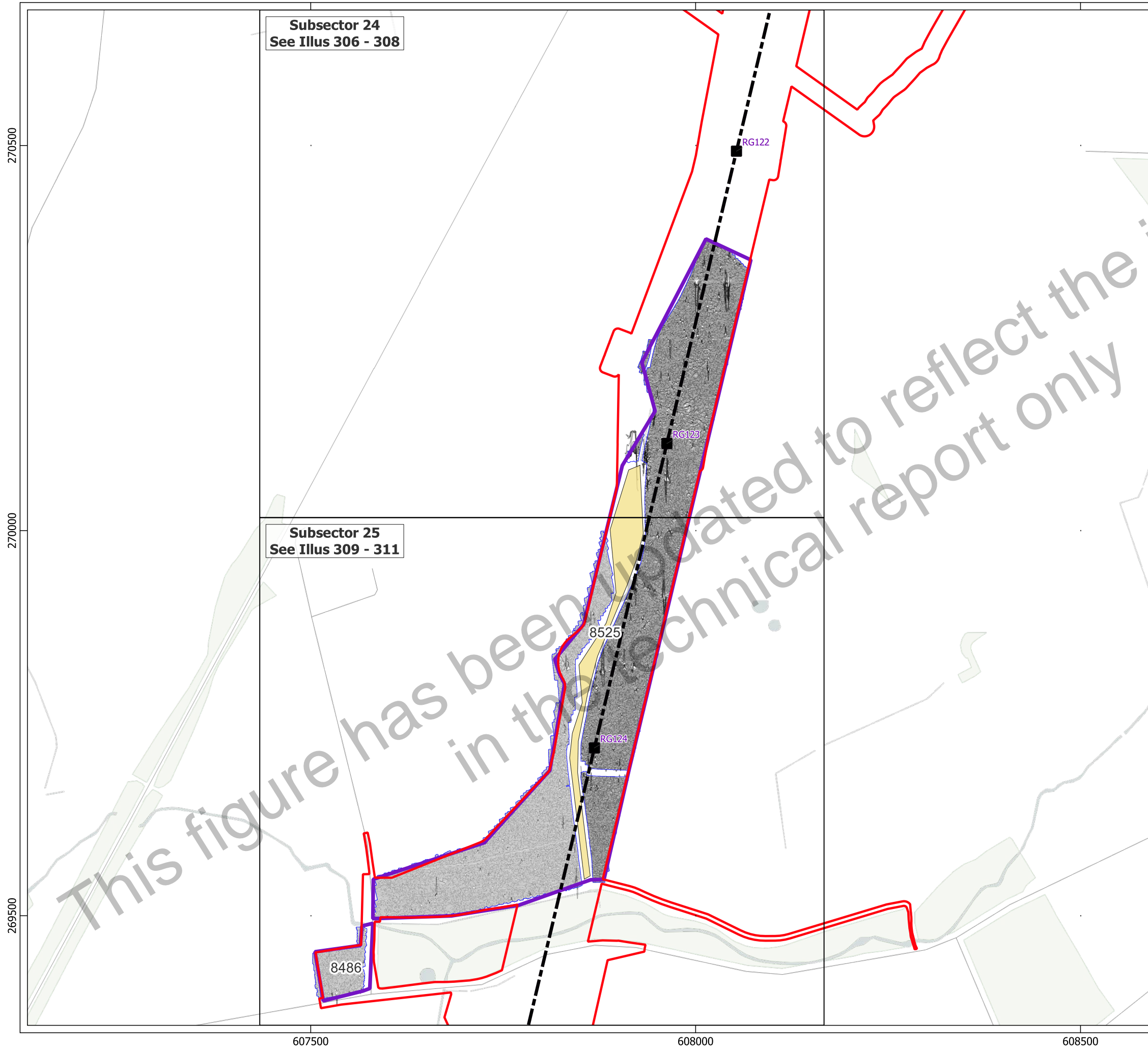


- Key**
- Order Limits
  - Geophysical Survey Area
  - Survey Extent
  - Location of Illus 237 - 641
  - Unsuitable Survey Area
  - Proposed Overhead Line Alignment
  - Proposed Pylon Location



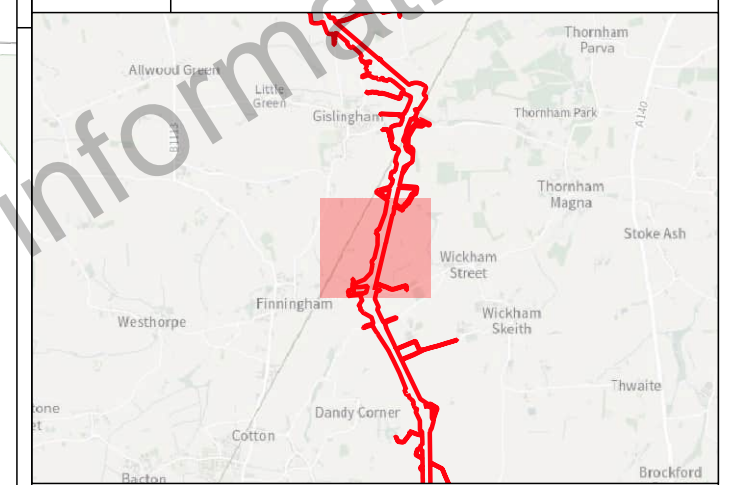
Contains Ordnance Survey data © Crown Copyright and database right 2026.  
This material is for client report only © Headland Archaeology. No unauthorised reproduction.

Site:	EAGR23
Created by:	KS
Checked by:	KH
Version:	v1.2
Date:	27/01/2026
Scale:	1:5,000 @ A3

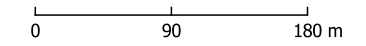


**Subsector 24**  
See Illus 306 - 308

**Subsector 25**  
See Illus 309 - 311



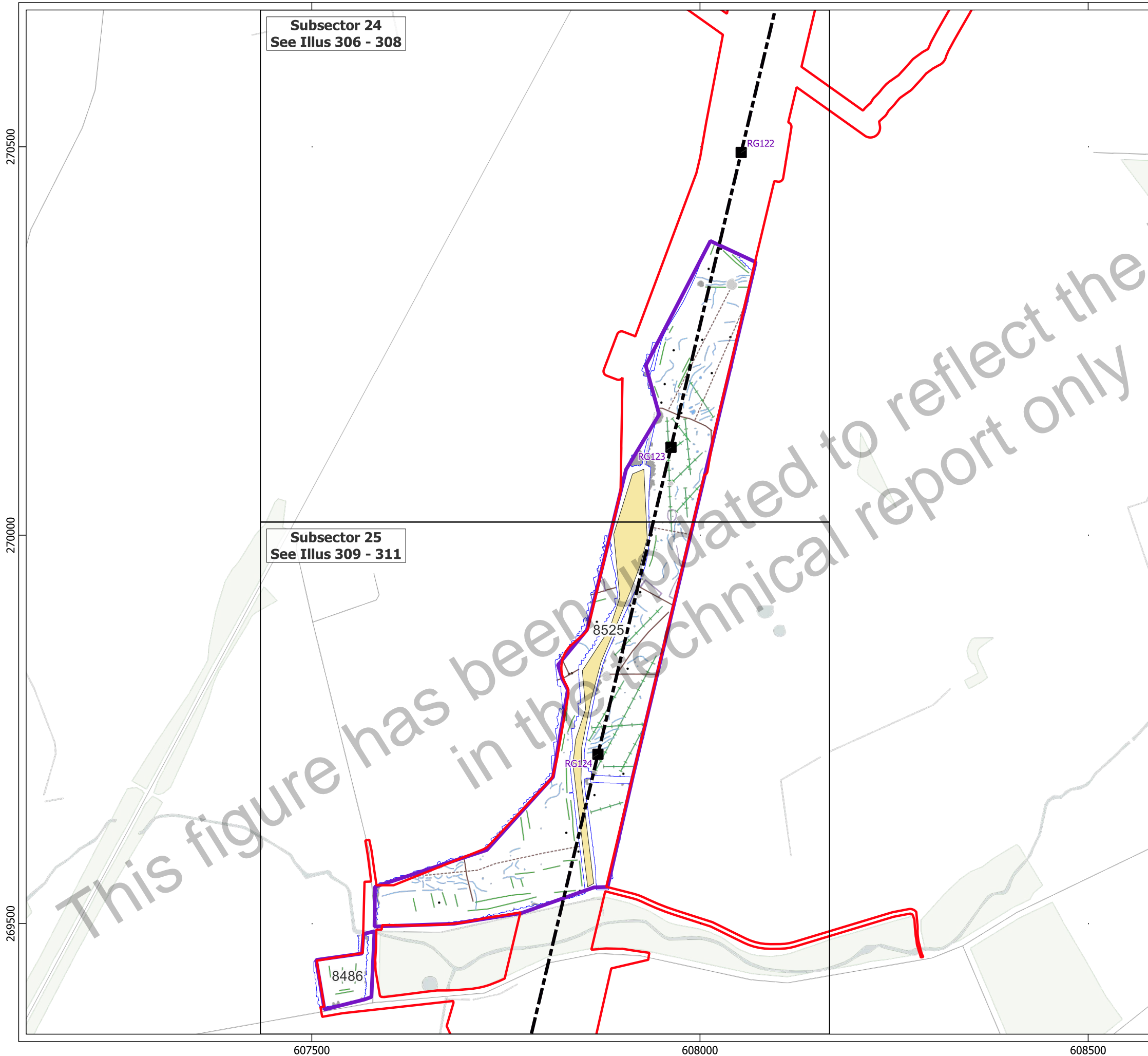
- Key**
- ▭ Order Limits
  - ▭ Geophysical Survey Area
  - ▭ Survey Extent
  - Location of Illus 237 - 641
  - Unsuitable Survey Area
  - Proposed Overhead Line Alignment
  - Proposed Pylon Location
  - XY Trace (25nT/cm)



Contains Ordnance Survey data © Crown Copyright and database right 2026.  
This material is for client report only © Headland Archaeology. No unauthorised reproduction.

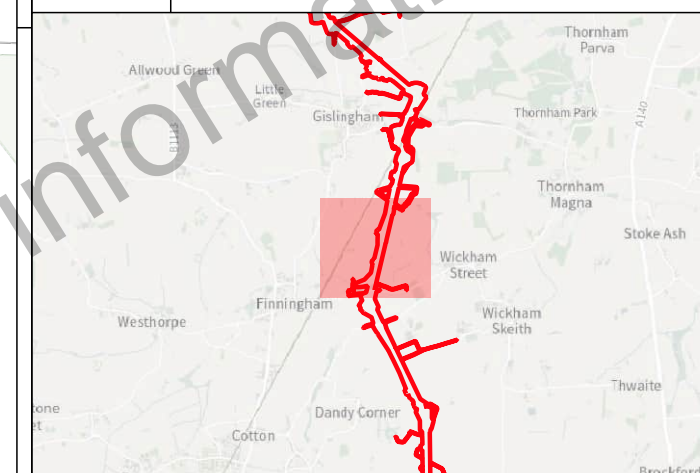
Site:	EAGR23
Created by:	KS
Checked by:	KH
Version:	v1.2
Date:	27/01/2026
Scale:	1:5,000 @ A3

This figure has been updated to reflect the information in the technical report only

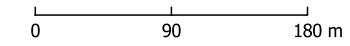


**Subsector 24**  
See Illus 306 - 308

**Subsector 25**  
See Illus 309 - 311

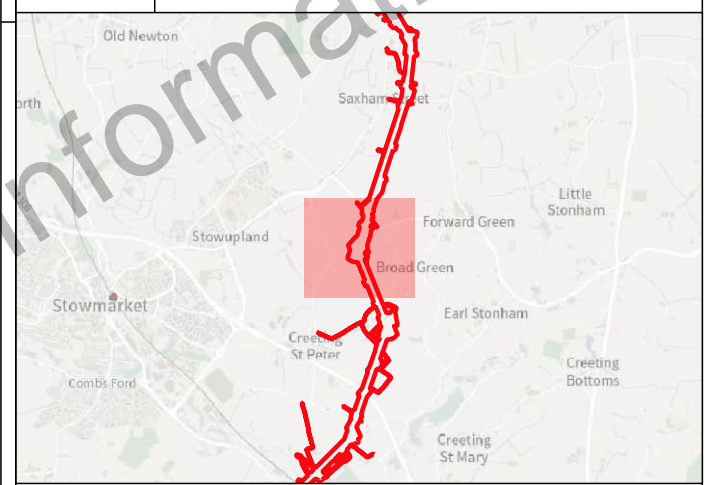
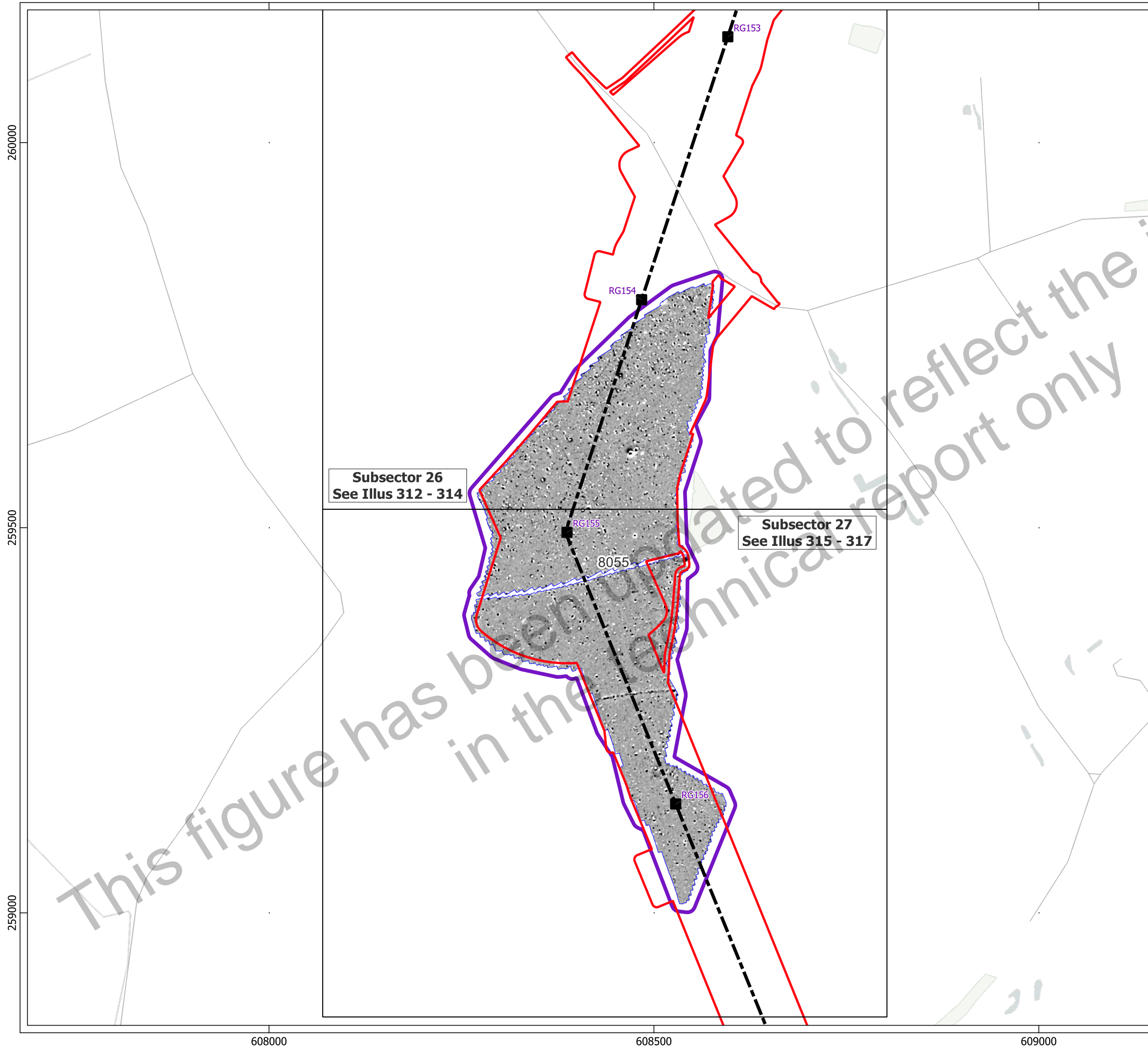


- Key**
- Order Limits
  - Geophysical Survey Area
  - Survey Extent
  - Location of Illus 237 - 641
  - Unsuitable Survey Area
  - Proposed Overhead Line Alignment
  - Proposed Pylon Location
- Geophys Interpretation**
- Ferrous Objects
  - Agriculture
  - Field Boundary
  - Possible Field Boundary
  - Field Drain
  - Natural
  - Magnetic Disturbance (Above Ground)
  - Magnetic Disturbance (Below Ground)
  - Natural
  - Uncertain

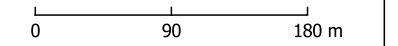
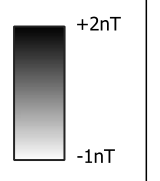


Contains Ordnance Survey data © Crown Copyright and database right 2026.  
This material is for client report only © Headland Archaeology. No unauthorised reproduction.

Site:	EAGR23
Created by:	KS
Checked by:	KH
Version:	v1.2
Date:	27/01/2026
Scale:	1:5,000 @ A3



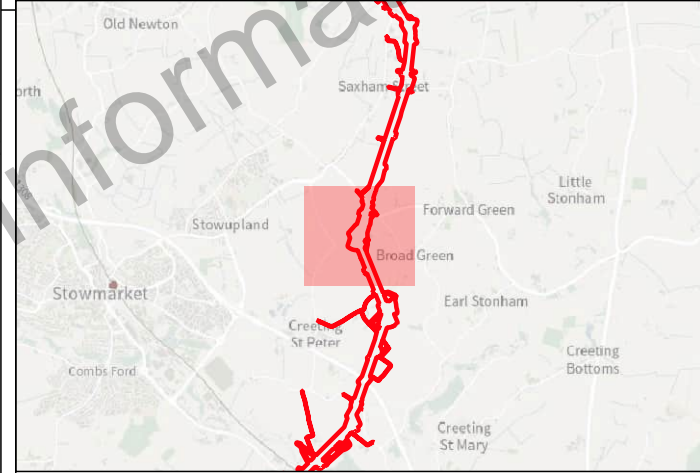
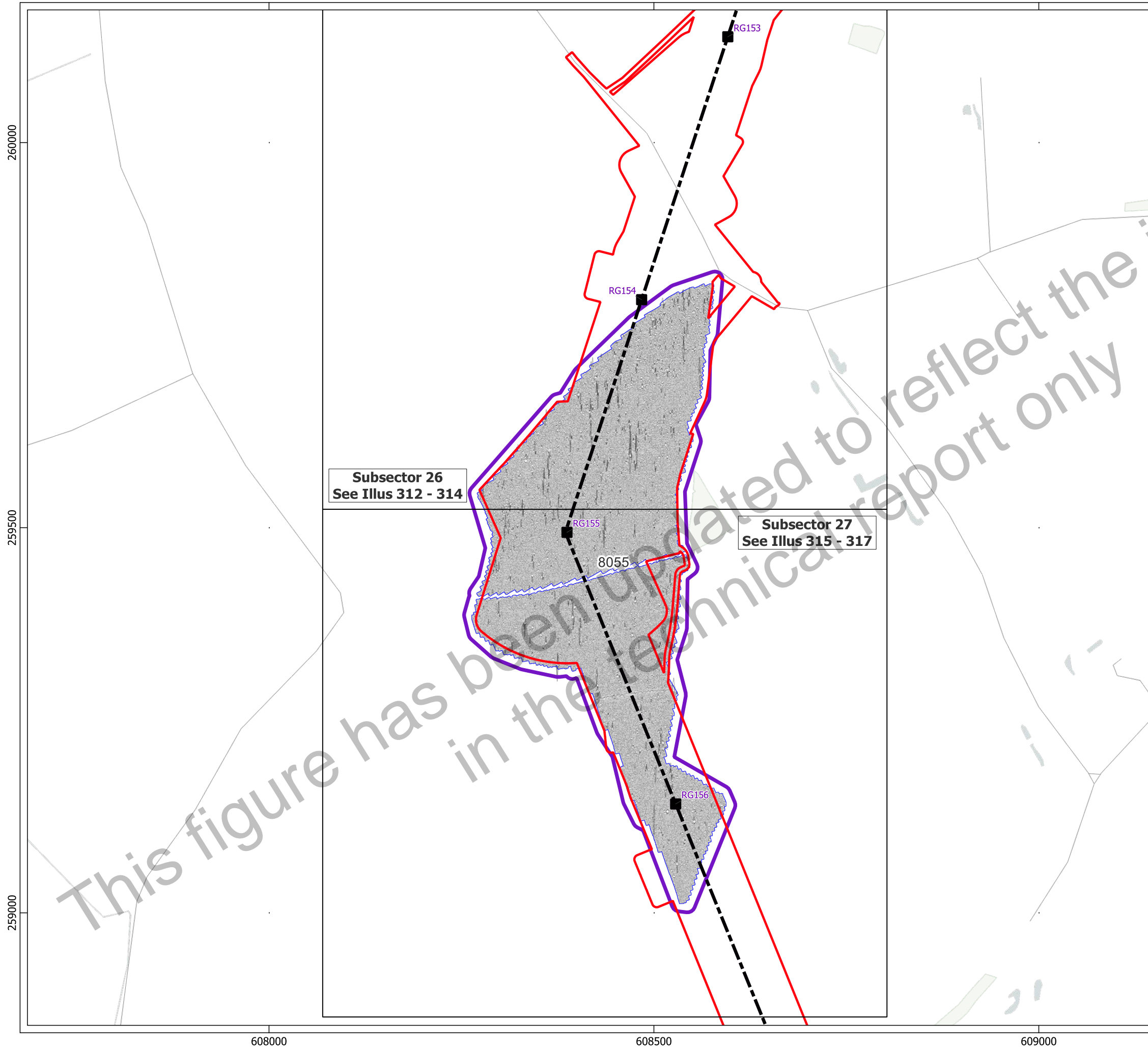
- Key**
- Order Limits
  - Geophysical Survey Area
  - Survey Extent
  - Location of Illus 237 - 641
  - Proposed Overhead Line Alignment
  - Proposed Pylon Location



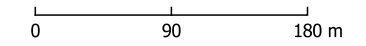
Contains Ordnance Survey data © Crown Copyright and database right 2026.  
 This material is for client report only © Headland Archaeology. No unauthorised reproduction.

Site:	EAGR23
Created by:	KS
Checked by:	KH
Version:	v1.2
Date:	27/01/2026
Scale:	1:5,000 @ A3

This figure has been updated to reflect the information in the technical report only

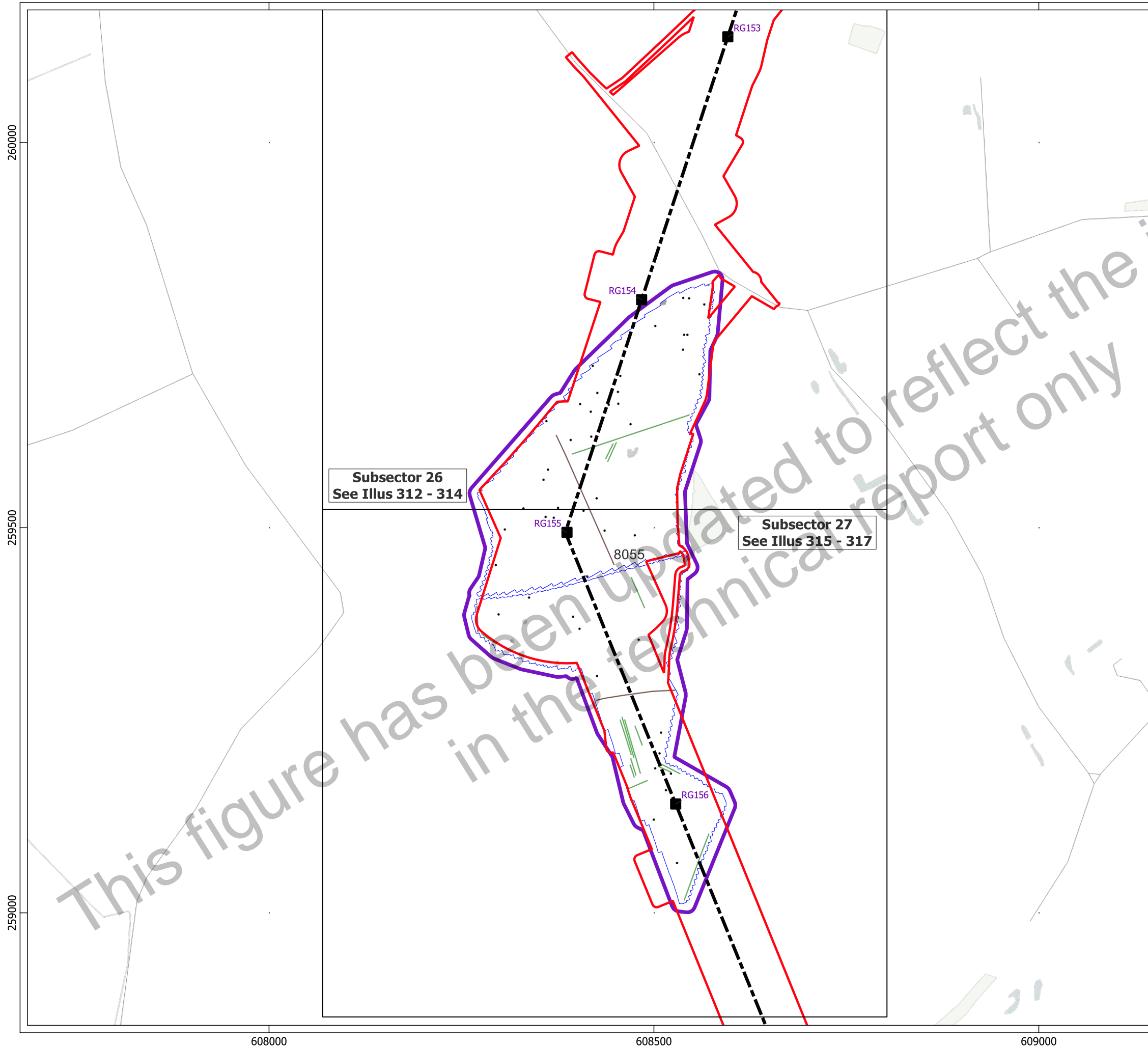


- Key
- Order Limits
  - Geophysical Survey Area
  - Survey Extent
  - Location of Illus 237 - 641
  - Proposed Overhead Line Alignment
  - Proposed Pylon Location
  - XY Trace (25nT/cm)



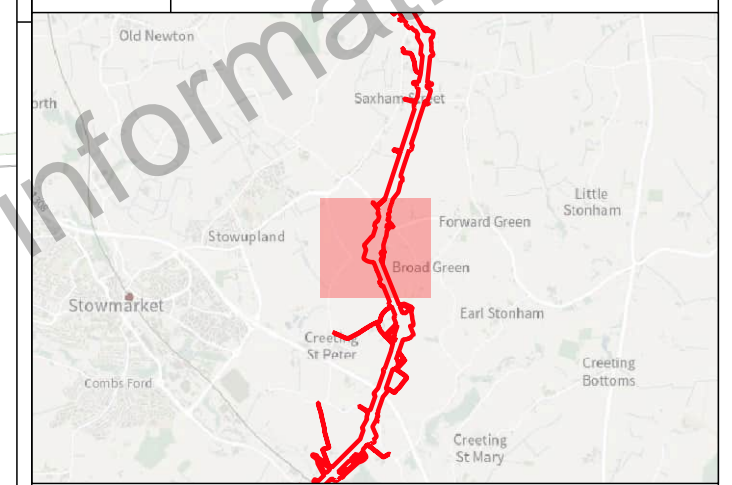
Contains Ordnance Survey data © Crown Copyright and database right 2026.  
This material is for client report only © Headland Archaeology. No unauthorised reproduction.

Site:	EAGR23
Created by:	KS
Checked by:	KH
Version:	v1.2
Date:	27/01/2026
Scale:	1:5,000 @ A3

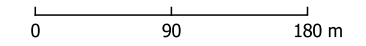


**Subsector 26**  
See Illus 312 - 314

**Subsector 27**  
See Illus 315 - 317



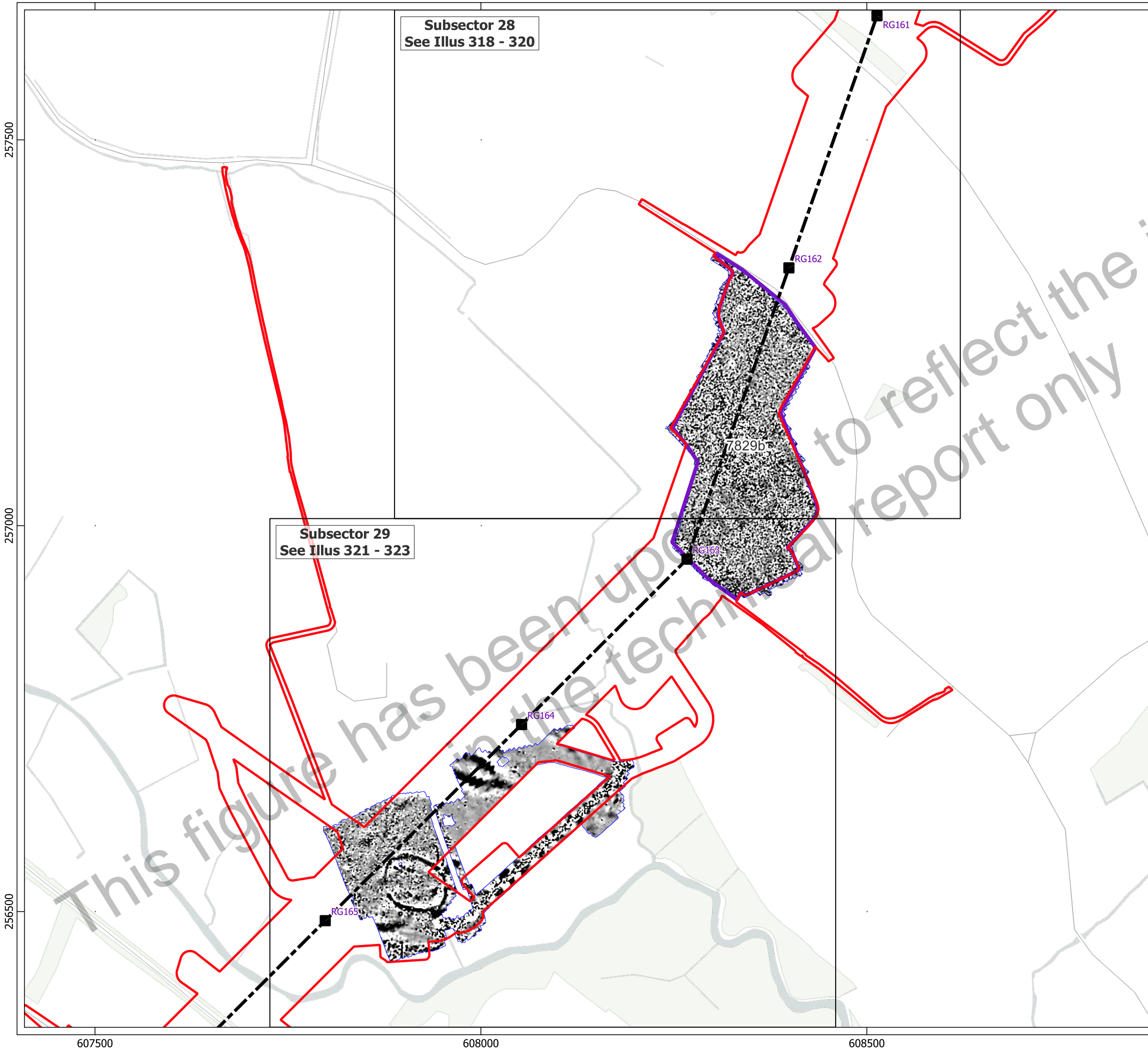
- Key**
- Order Limits
  - Geophysical Survey Area
  - Survey Extent
  - Location of Illus 237 - 641
  - Proposed Overhead Line Alignment
  - Proposed Pylon Location
- Geophys Interpretation**
- Ferrous Objects
  - Agriculture
  - Field Boundary
  - Magnetic Disturbance (Above Ground)
  - Magnetic Disturbance (Below Ground)



Contains Ordnance Survey data © Crown Copyright and database right 2026.  
This material is for client report only © Headland Archaeology. No unauthorised reproduction.

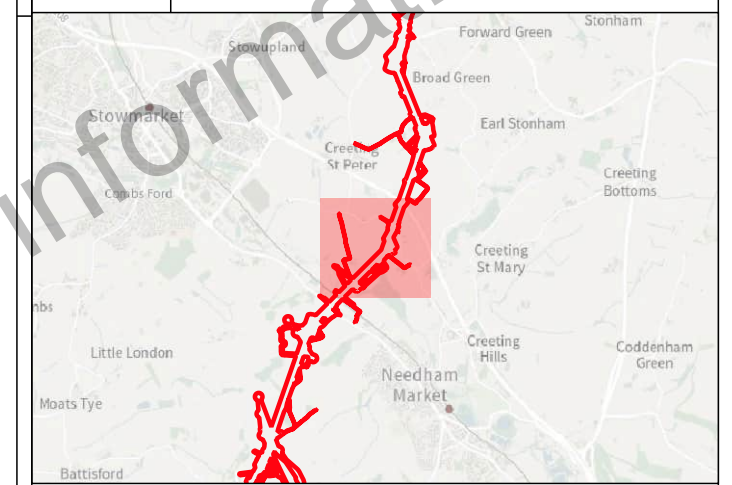
Site:	EAGR23
Created by:	KS
Checked by:	KH
Version:	v1.2
Date:	27/01/2026
Scale:	1:5,000 @ A3

This figure has been updated to reflect the information in the technical report only

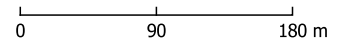
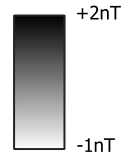


**Subsector 28**  
See Illus 318 - 320

**Subsector 29**  
See Illus 321 - 323

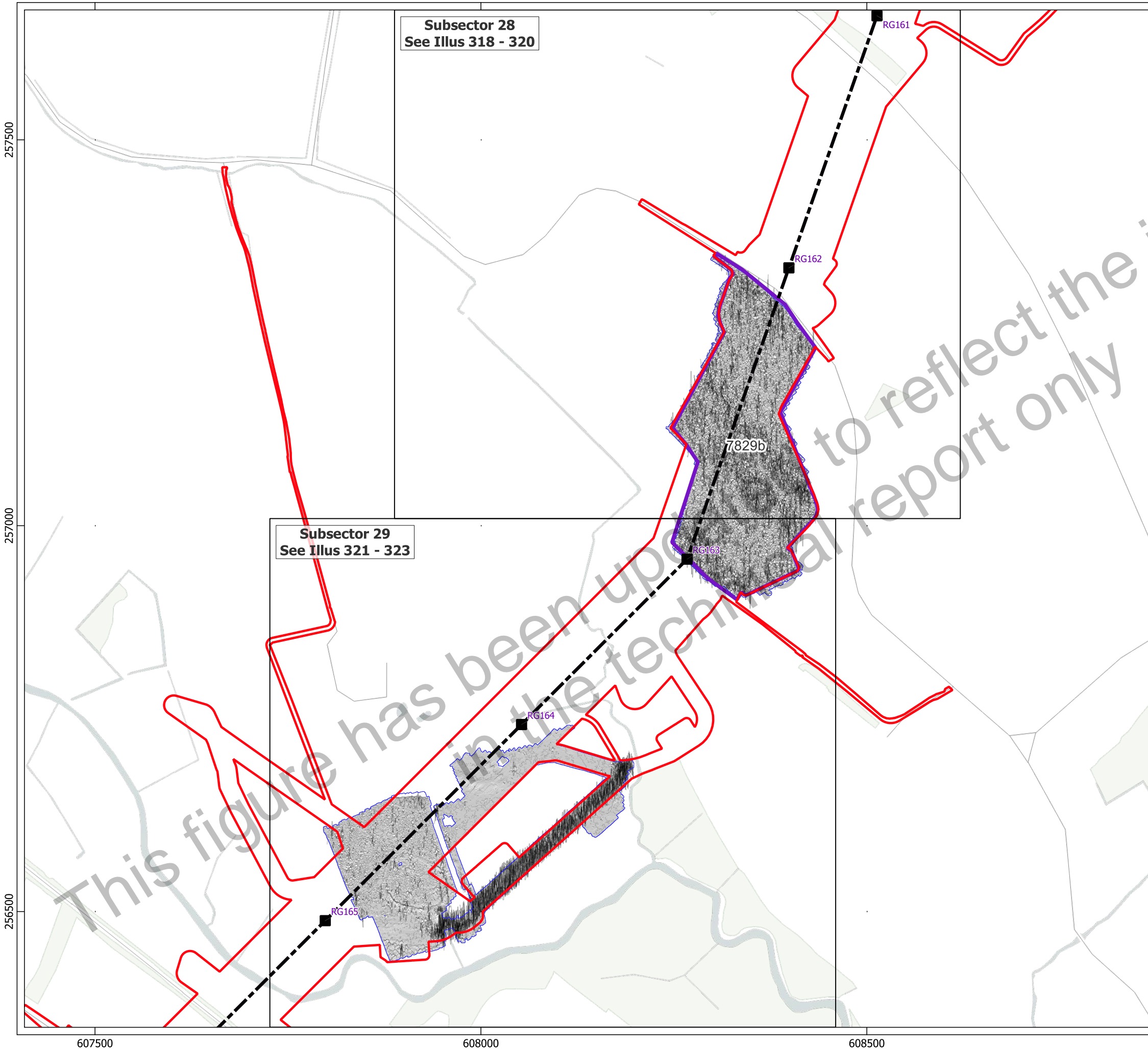


- Key**
- Order Limits
  - Geophysical Survey Area
  - Survey Extent
  - Location of Illus 237 - 641
  - Proposed Overhead Line Alignment
  - Proposed Pylon Location



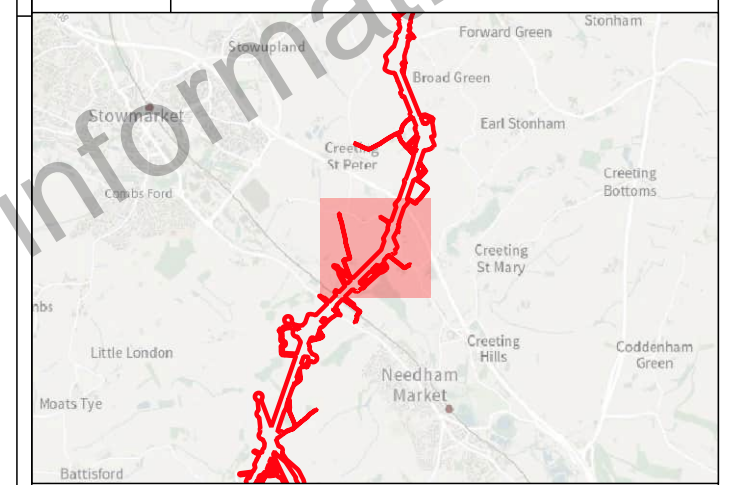
Contains Ordnance Survey data © Crown Copyright and database right 2026.  
This material is for client report only © Headland Archaeology. No unauthorised reproduction.

Site:	EAGR23
Created by:	KS
Checked by:	KH
Version:	v1.2
Date:	27/01/2026
Scale:	1:5,000 @ A3

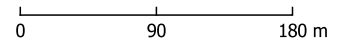


**Subsector 28**  
See Illus 318 - 320

**Subsector 29**  
See Illus 321 - 323

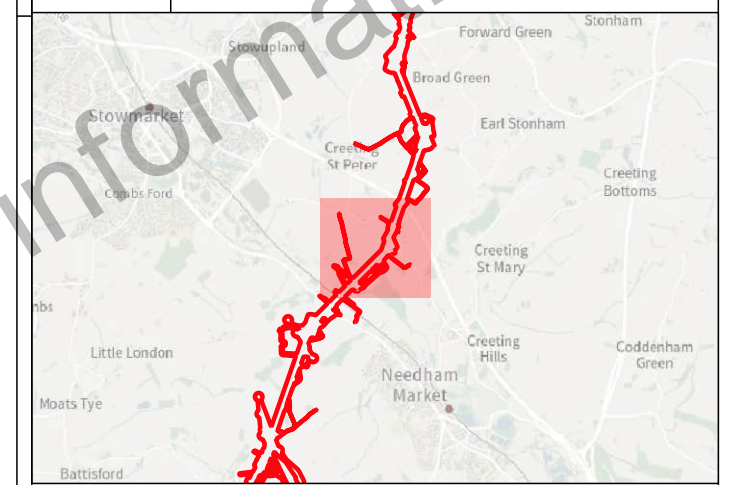
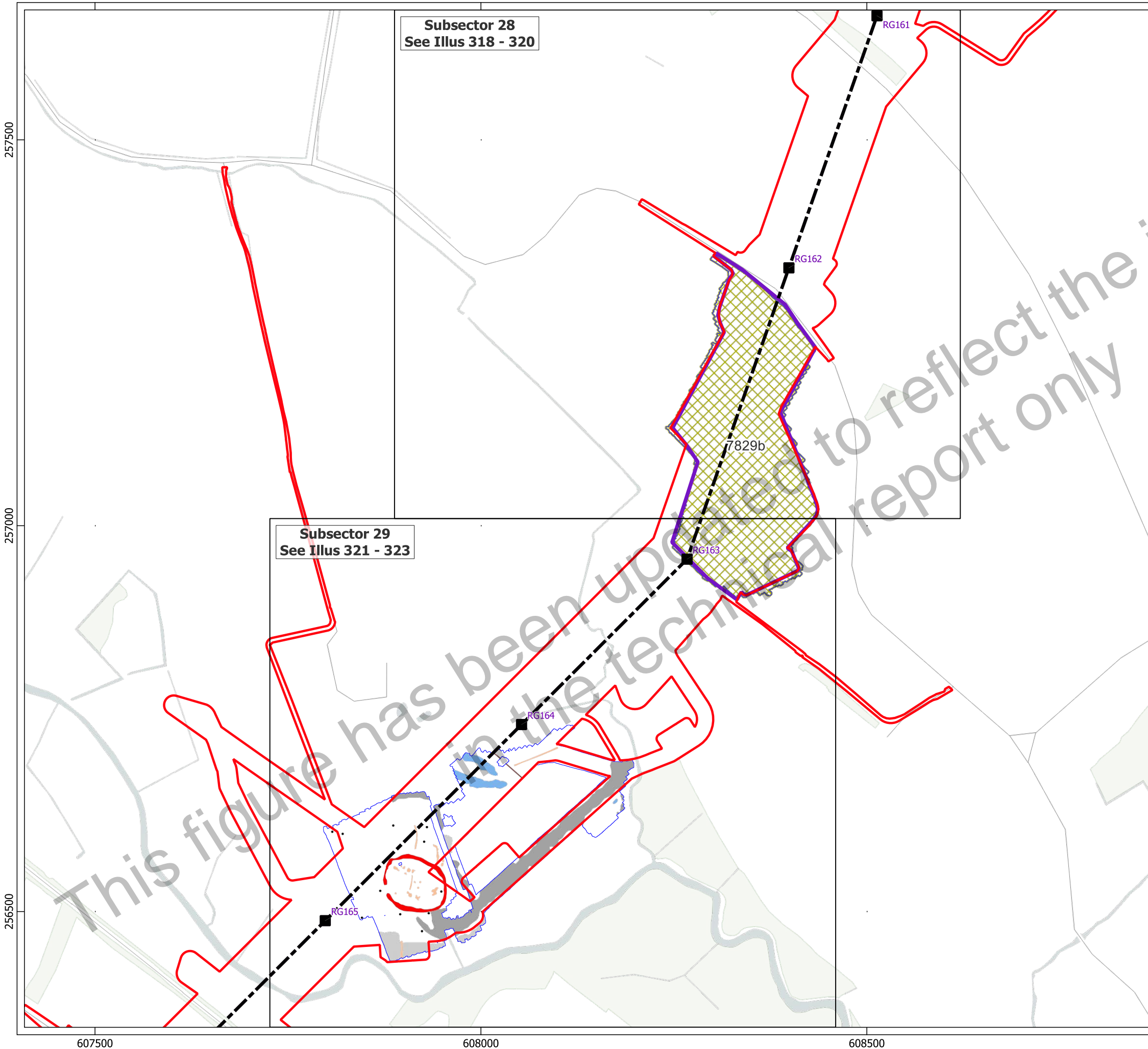


- Key**
- Order Limits
  - Geophysical Survey Area
  - Survey Extent
  - Location of Illus 237 - 641
  - Proposed Overhead Line Alignment
  - Proposed Pylon Location
  - XY Trace (25nT/cm)

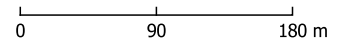


Contains Ordnance Survey data © Crown Copyright and database right 2026.  
This material is for client report only © Headland Archaeology. No unauthorised reproduction.

Site:	EAGR23
Created by:	KS
Checked by:	KH
Version:	v1.2
Date:	27/01/2026
Scale:	1:5,000 @ A3

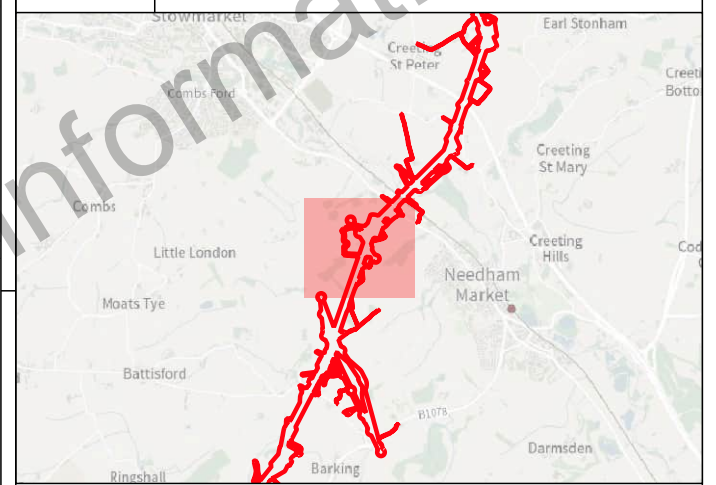
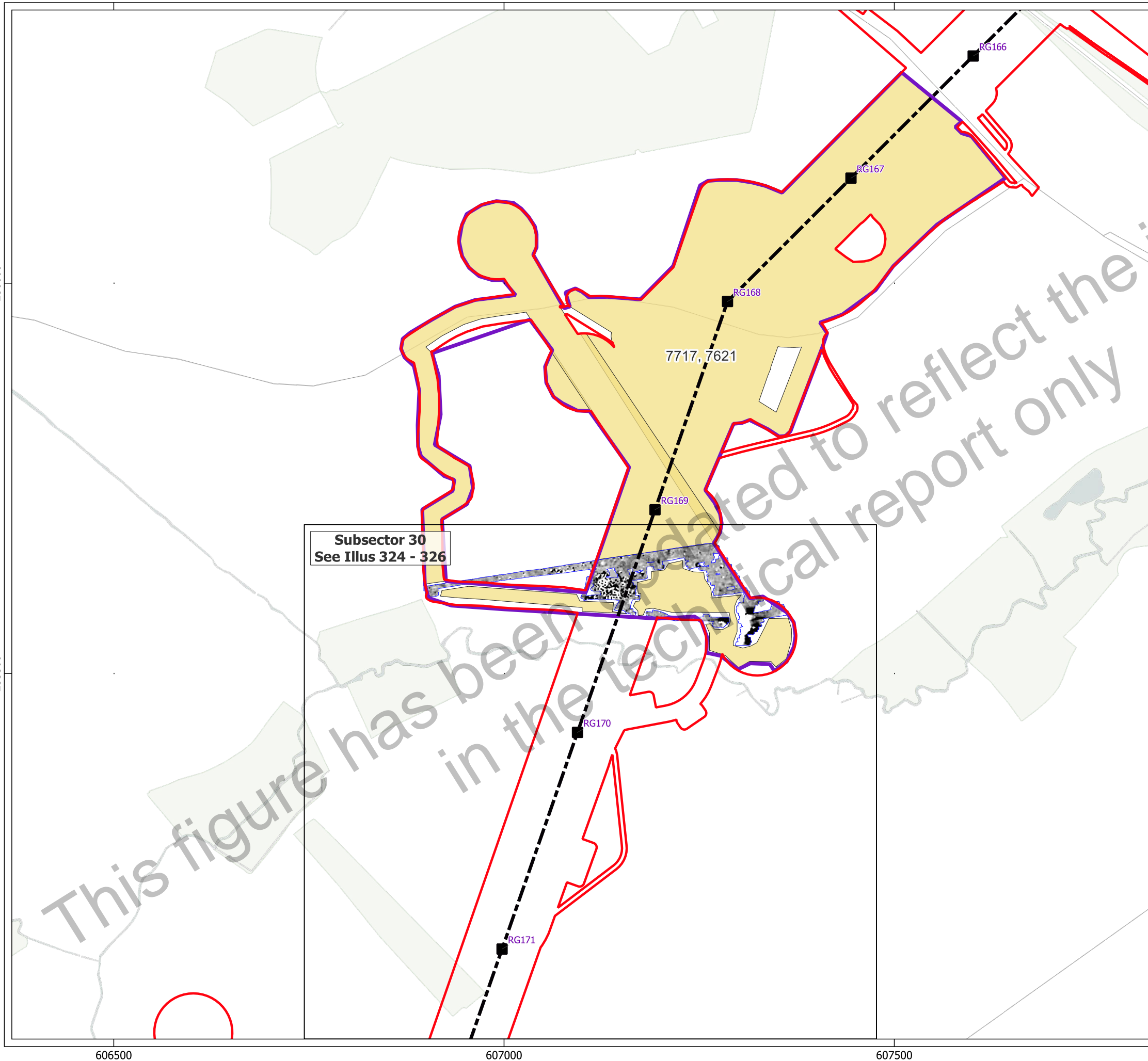


- Key**
- Order Limits
  - Geophysical Survey Area
  - Survey Extent
  - Location of Illus 237 - 641
  - Proposed Overhead Line Alignment
  - Proposed Pylon Location
- Geophys Interpretation**
- Ferrous Objects
  - Field Boundary
  - Archaeology
  - Magnetic Disturbance (Above Ground)
  - Magnetic Disturbance (Below Ground)
  - Natural
  - Possible Archaeology
  - Greenwaste

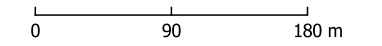
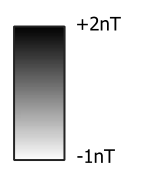


Contains Ordnance Survey data © Crown Copyright and database right 2026.  
This material is for client report only © Headland Archaeology. No unauthorised reproduction.

Site:	EAGR23
Created by:	KS
Checked by:	KH
Version:	v1.2
Date:	27/01/2026
Scale:	1:5,000 @ A3



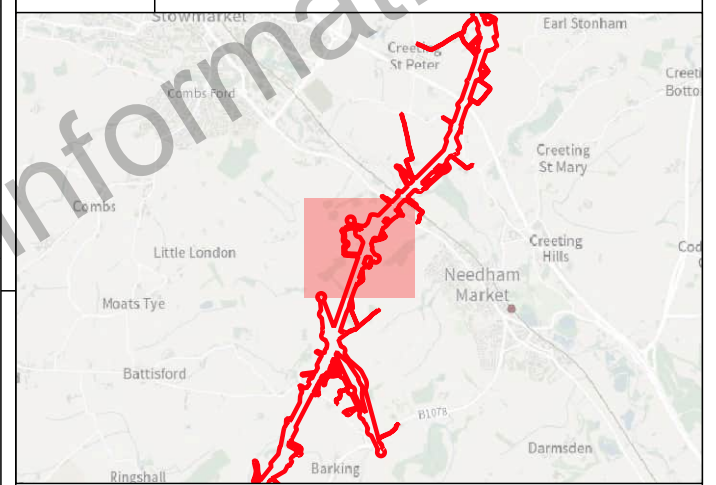
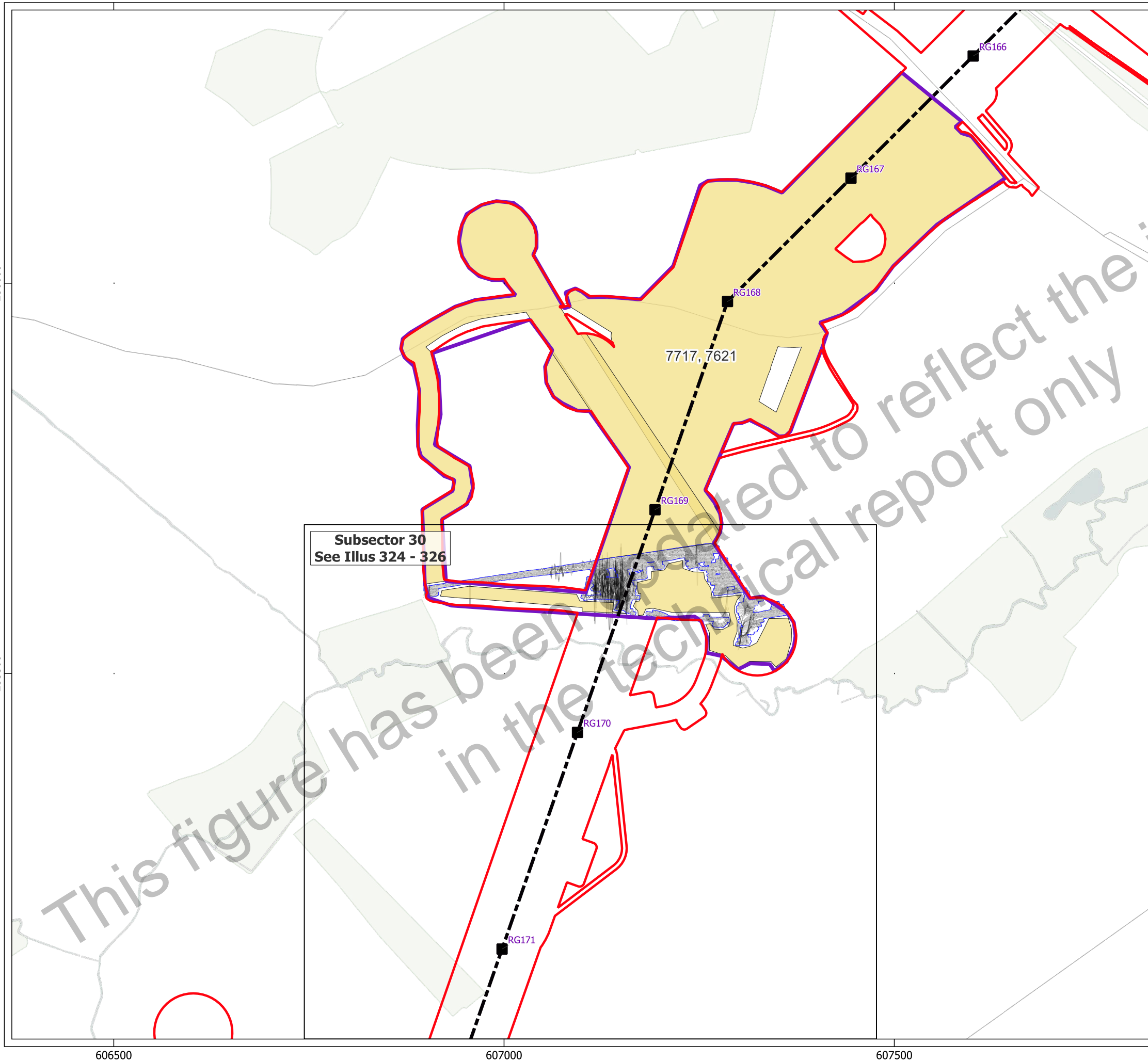
- Key**
- Order Limits
  - Geophysical Survey Area
  - Survey Extent
  - Location of Illus 237 - 641
  - Unsuitable Survey Area
  - Proposed Overhead Line Alignment
  - Proposed Pylon Location



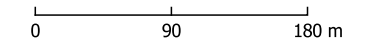
Contains Ordnance Survey data © Crown Copyright and database right 2026.  
 This material is for client report only © Headland Archaeology. No unauthorised reproduction.

Site:	EAGR23
Created by:	KS
Checked by:	KH
Version:	v1.2
Date:	27/01/2026
Scale:	1:5,000 @ A3

This figure has been updated to reflect the information in the technical report only



- Key**
- Order Limits
  - Geophysical Survey Area
  - Survey Extent
  - Location of Illus 237 - 641
  - Unsuitable Survey Area
  - Proposed Overhead Line Alignment
  - Proposed Pylon Location
  - XY Trace (25nT/cm)



Contains Ordnance Survey data © Crown Copyright and database right 2026.  
 This material is for client report only © Headland Archaeology. No unauthorised reproduction.

Site:	EAGR23
Created by:	KS
Checked by:	KH
Version:	v1.2
Date:	27/01/2026
Scale:	1:5,000 @ A3

256000

255500

606500

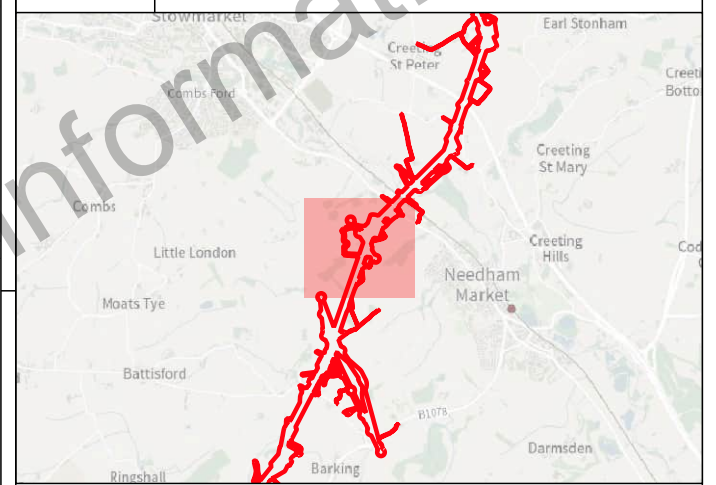
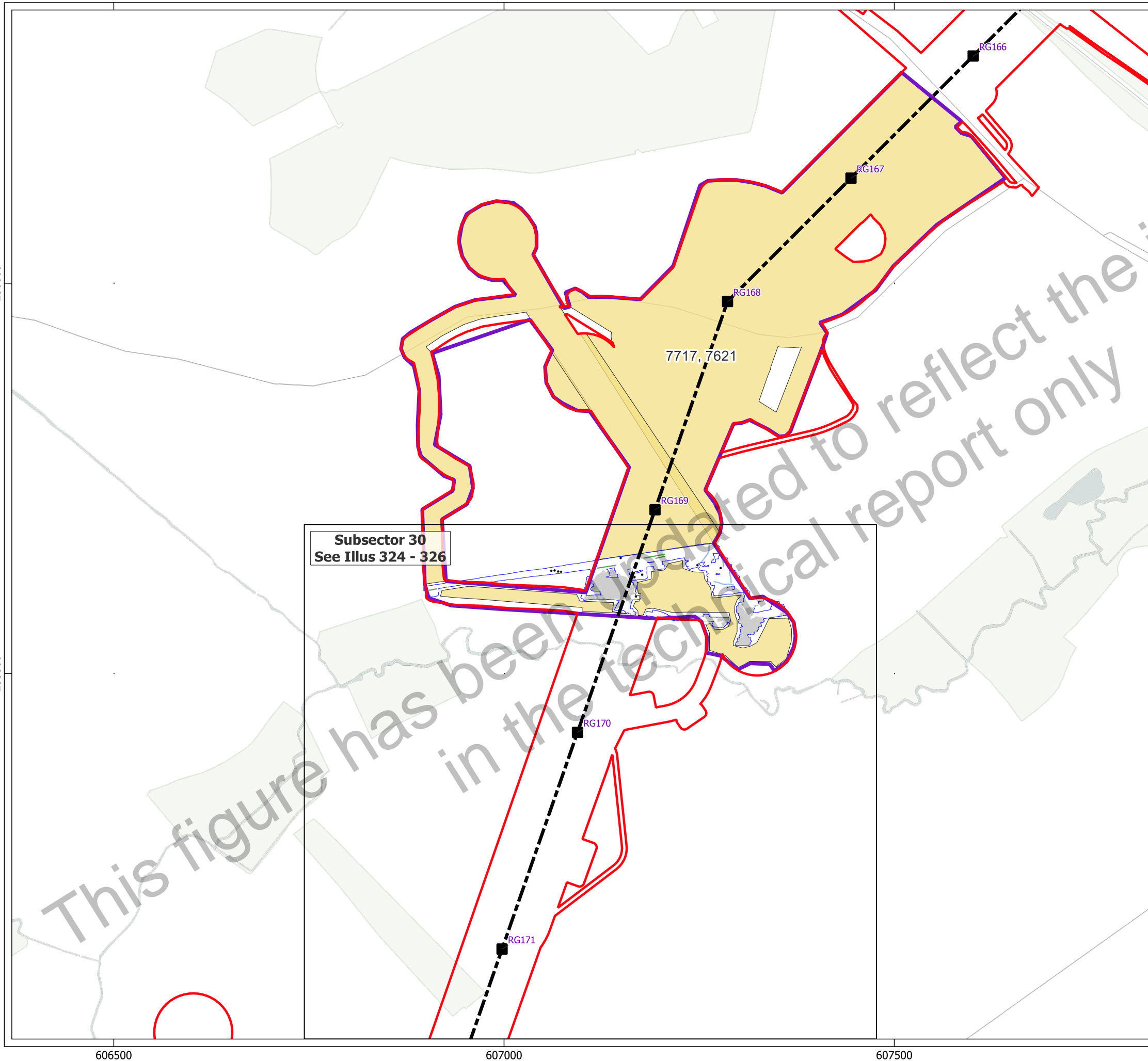
607000

607500

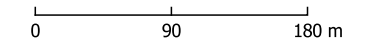
7717, 7621

**Subsector 30**  
 See Illus 324 - 326

This figure has been updated to reflect the information in the technical report only



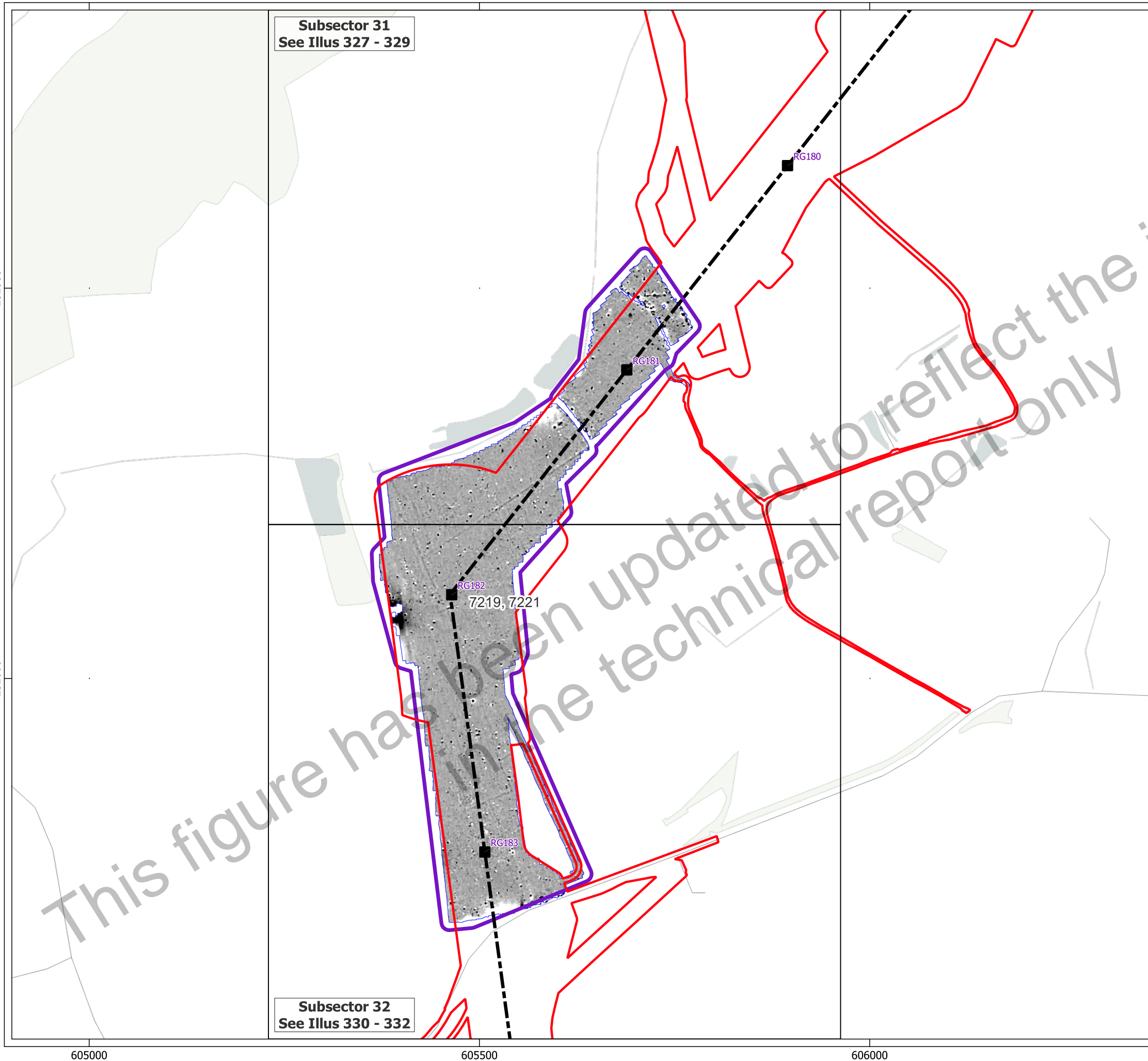
- Key**
- Order Limits
  - Geophysical Survey Area
  - Survey Extent
  - Location of Illus 237 - 641
  - Unsuitable Survey Area
  - Proposed Overhead Line Alignment
  - Proposed Pylon Location
- Geophys Interpretation**
- Ferrous Objects
  - Agriculture
  - Natural
  - Magnetic Disturbance (Above Ground)
  - Magnetic Disturbance (Below Ground)



Contains Ordnance Survey data © Crown Copyright and database right 2026.  
 This material is for client report only © Headland Archaeology. No unauthorised reproduction.

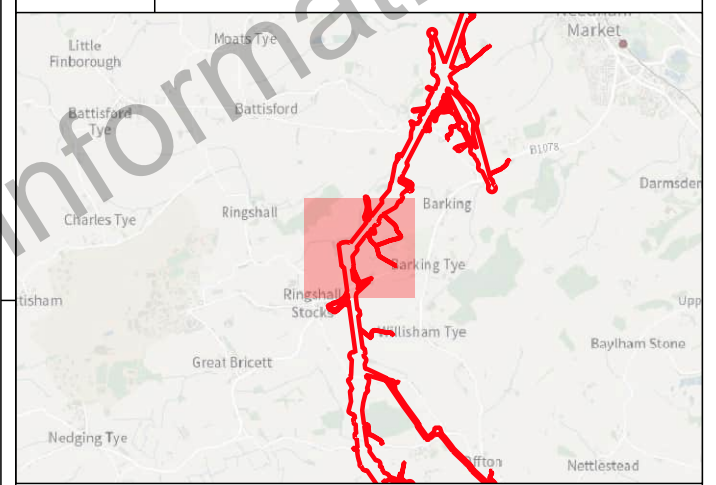
Site:	EAGR23
Created by:	KS
Checked by:	KH
Version:	v1.2
Date:	27/01/2026
Scale:	1:5,000 @ A3

This figure has been updated to reflect the information in the technical report only

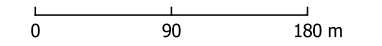
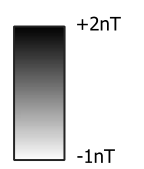


Subsector 31  
See Illus 327 - 329

Subsector 32  
See Illus 330 - 332

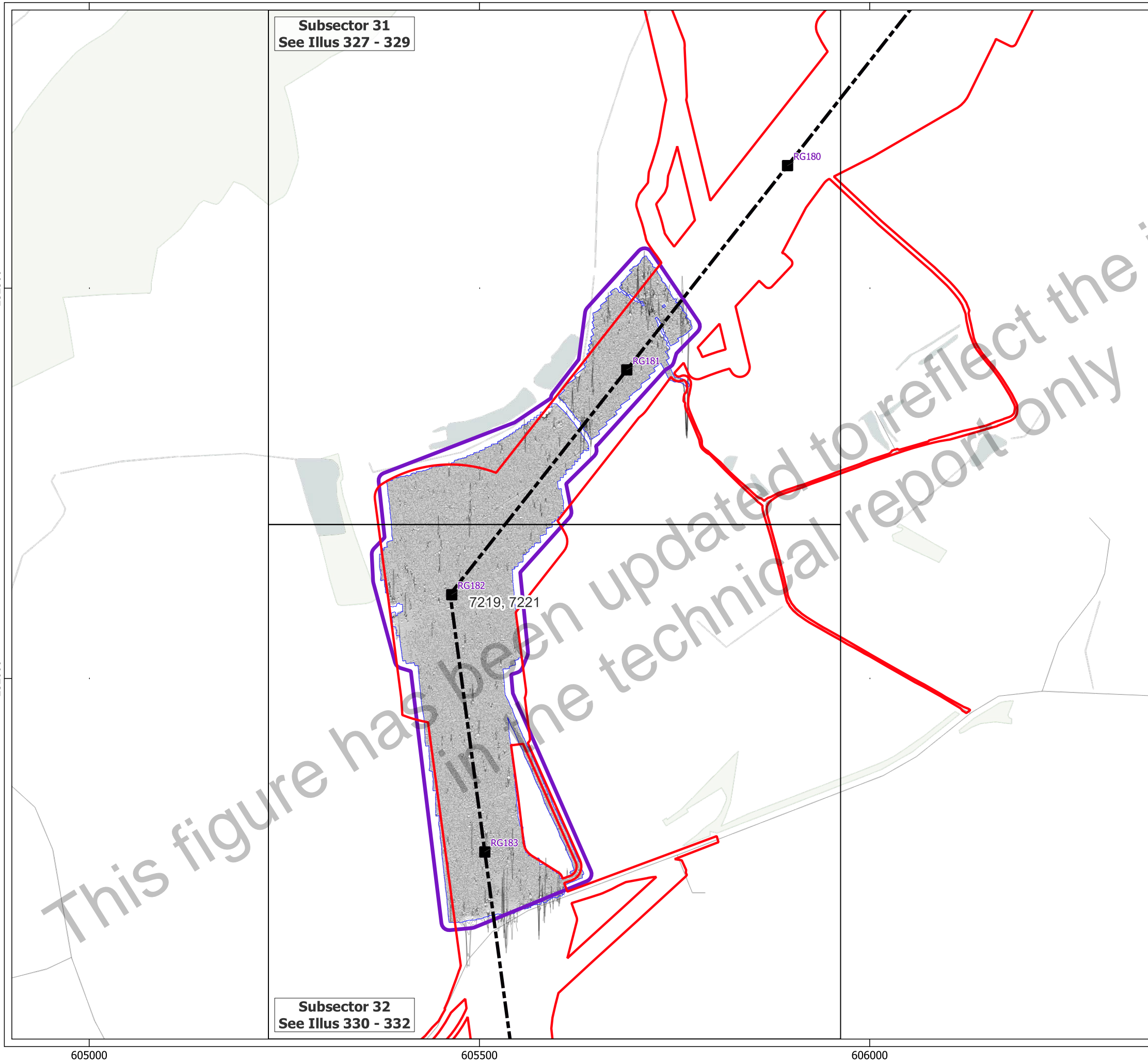


- Key
- ▭ Order Limits
  - ▭ Geophysical Survey Area
  - ▭ Survey Extent
  - Location of Illus 237 - 641
  - — — Proposed Overhead Line Alignment
  - Proposed Pylon Location



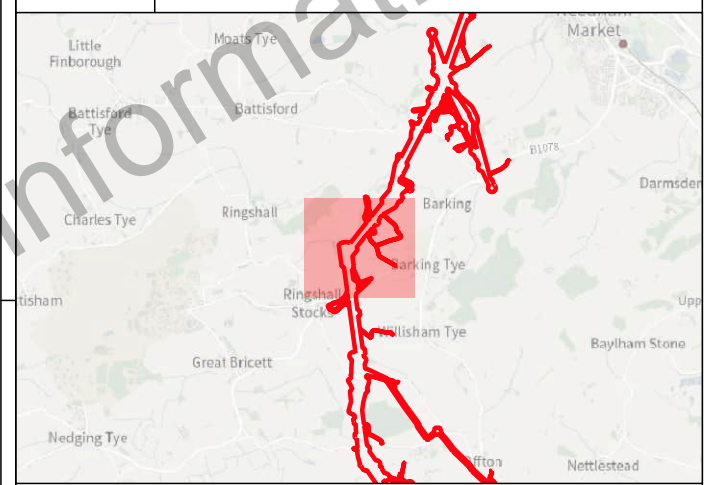
Contains Ordnance Survey data © Crown Copyright and database right 2026.  
This material is for client report only © Headland Archaeology. No unauthorised reproduction.

Site:	EAGR23
Created by:	KS
Checked by:	KH
Version:	v1.2
Date:	27/01/2026
Scale:	1:5,000 @ A3

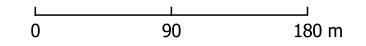


Subsector 31  
See Illus 327 - 329

Subsector 32  
See Illus 330 - 332

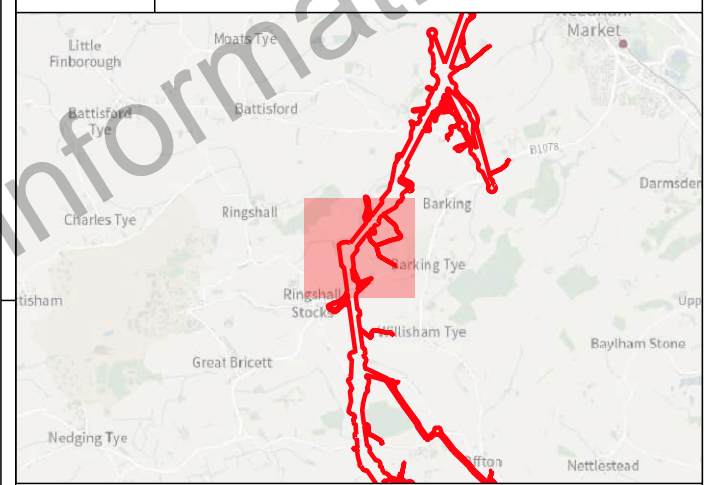
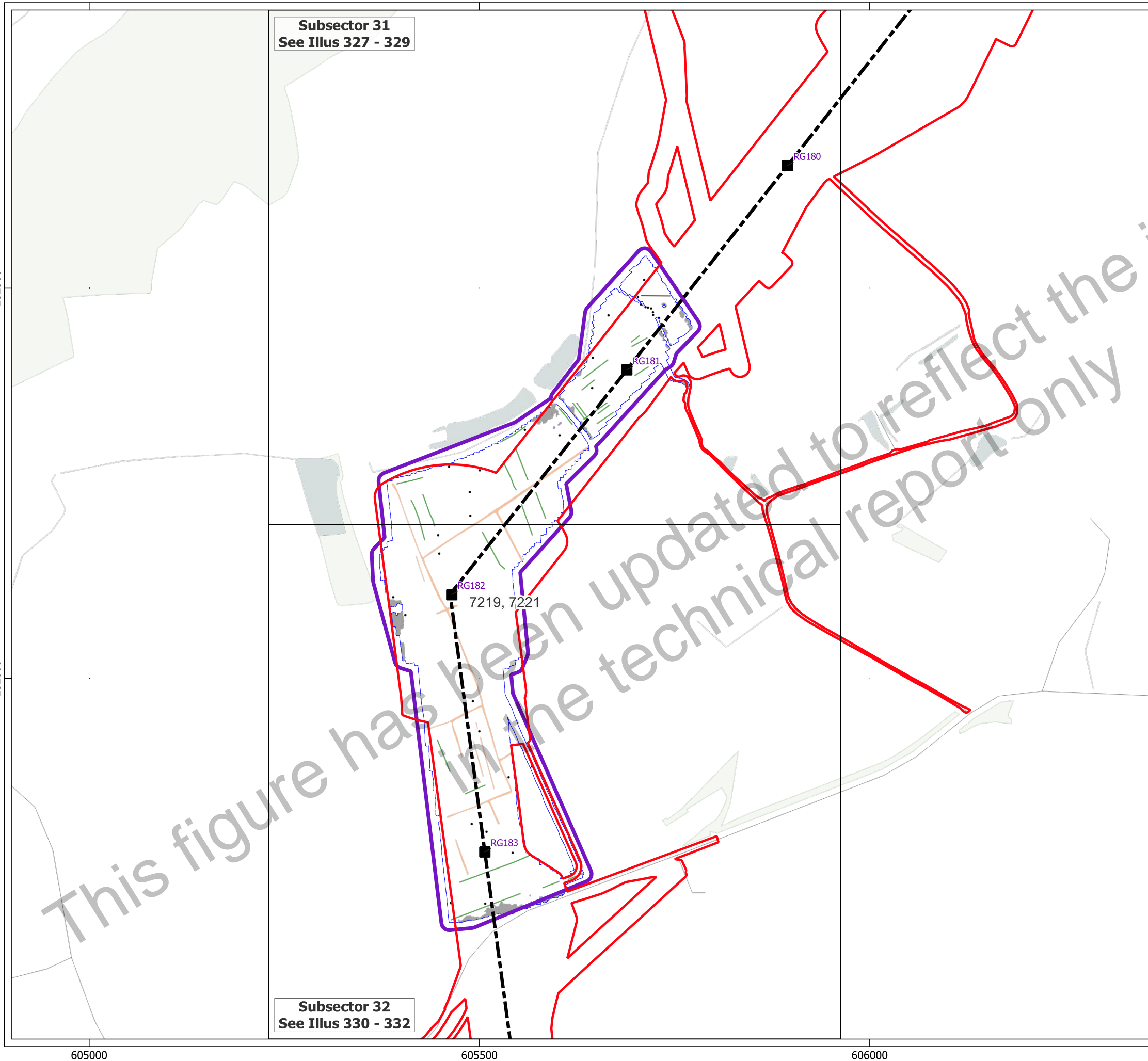


- Key
- ▭ Order Limits
  - ▭ Geophysical Survey Area
  - ▭ Survey Extent
  - Location of Illus 237 - 641
  - Proposed Overhead Line Alignment
  - Proposed Pylon Location
  - XY Trace (25nT/cm)

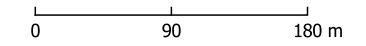


Contains Ordnance Survey data © Crown Copyright and database right 2026.  
This material is for client report only © Headland Archaeology. No unauthorised reproduction.

Site:	EAGR23
Created by:	KS
Checked by:	KH
Version:	v1.2
Date:	27/01/2026
Scale:	1:5,000 @ A3



- Key**
- Order Limits
  - Geophysical Survey Area
  - Survey Extent
  - Location of Illus 237 - 641
  - Proposed Overhead Line Alignment
  - Proposed Pylon Location
- Geophys Interpretation**
- Ferrous Objects
  - Agriculture
  - Field Boundary
  - Magnetic Disturbance (Above Ground)
  - Natural
  - Possible Archaeology
  - Uncertain



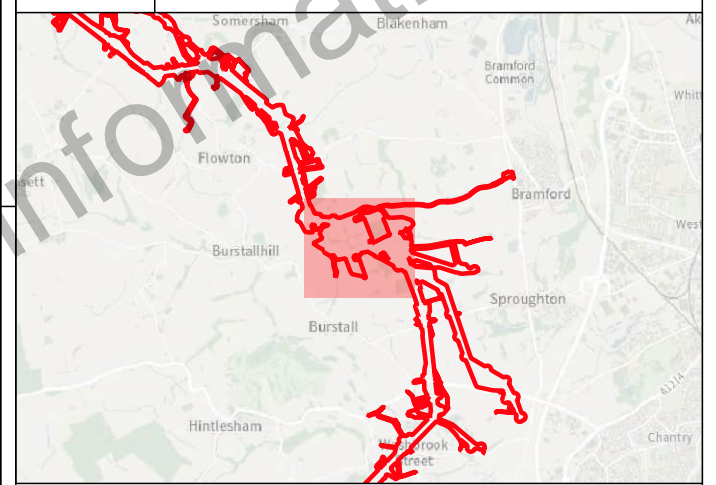
Contains Ordnance Survey data © Crown Copyright and database right 2026.  
This material is for client report only © Headland Archaeology. No unauthorised reproduction.

Site:	EAGR23
Created by:	KS
Checked by:	KH
Version:	v1.2
Date:	27/01/2026
Scale:	1:5,000 @ A3

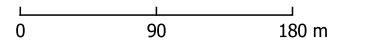
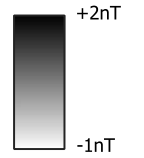
**Subsector 34**  
See Illus 336 - 338

**Subsector 33**  
See Illus 333 - 335

**Subsector 35**  
See Illus 339 - 341

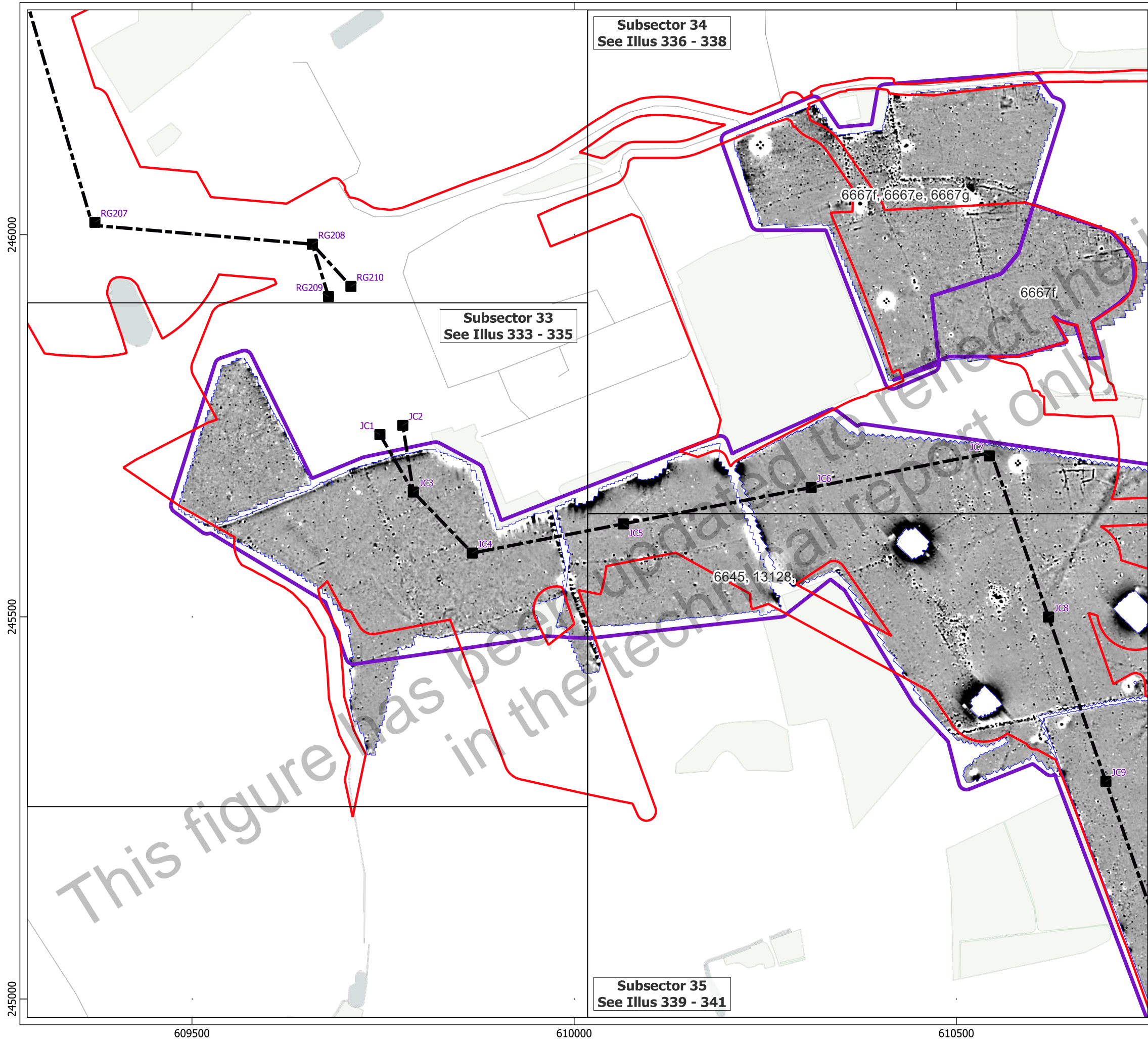


- Key**
- ▭ Order Limits
  - ▭ Geophysical Survey Area
  - ▭ Survey Extent
  - Location of Illus 237 - 641
  - Proposed Overhead Line Alignment
  - Proposed Pylon Location



Contains Ordnance Survey data © Crown Copyright and database right 2026.  
This material is for client report only © Headland Archaeology. No unauthorised reproduction.

Site:	EAGR23
Created by:	KS
Checked by:	KH
Version:	v1.2
Date:	27/01/2026
Scale:	1:5,000 @ A3



This figure has been updated to reflect the information in the technical report only

246000

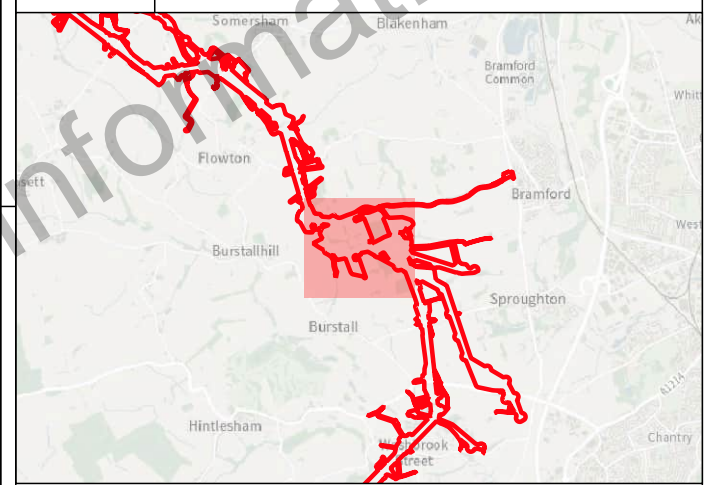
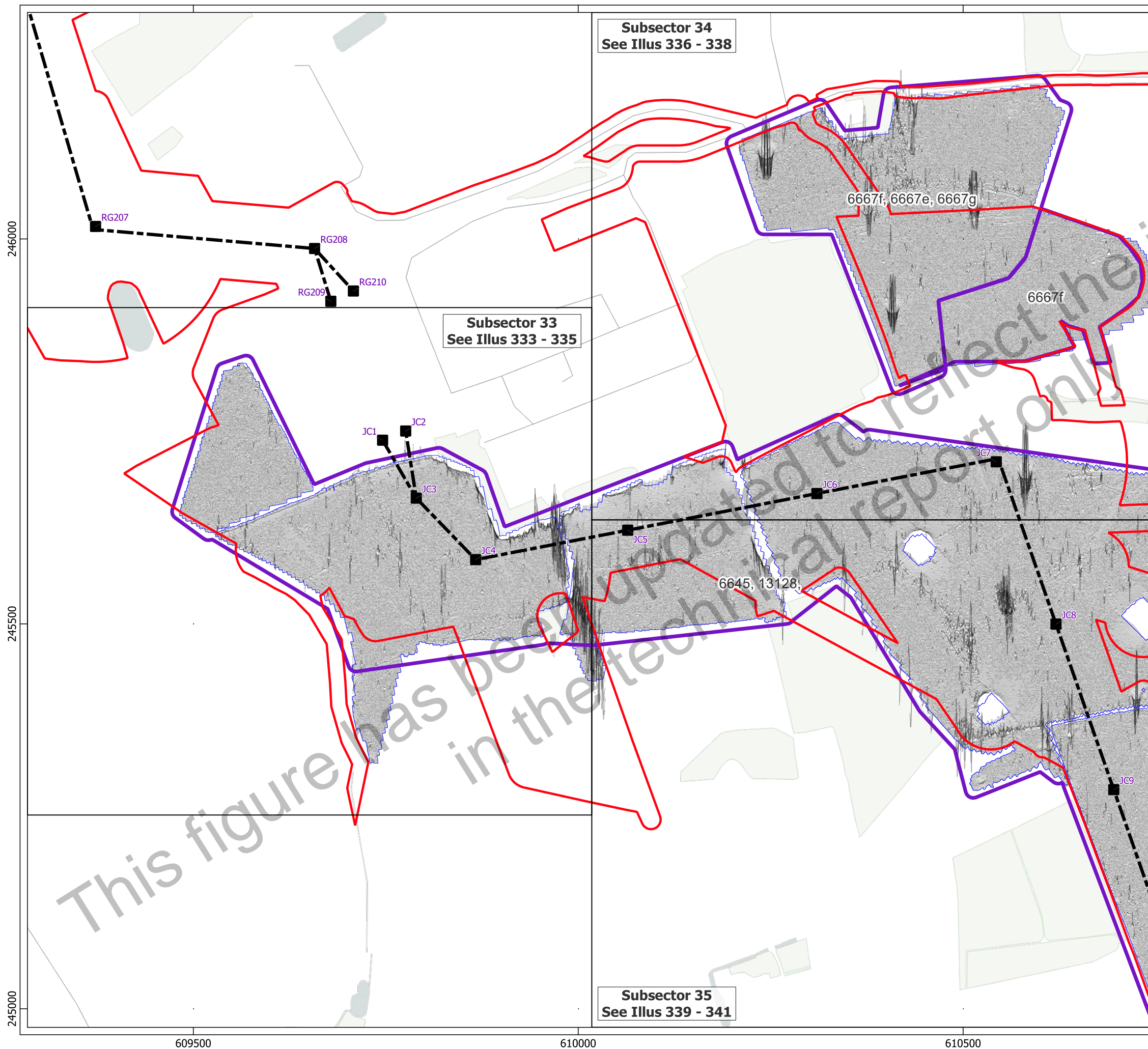
245500

245000

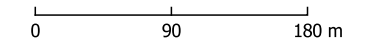
609500

610000

610500



- Key**
- ▭ Order Limits
  - ▭ Geophysical Survey Area
  - ▭ Survey Extent
  - Location of Illus 237 - 641
  - Proposed Overhead Line Alignment
  - Proposed Pylon Location
  - XY Trace (25nT/cm)



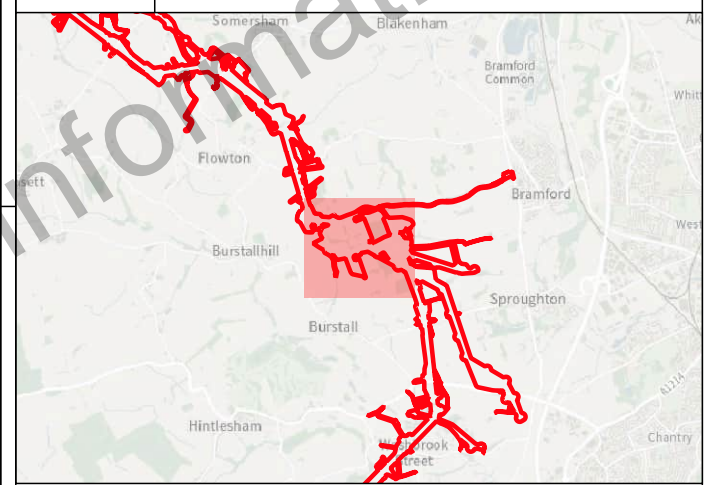
Contains Ordnance Survey data © Crown Copyright and database right 2026.  
This material is for client report only © Headland Archaeology. No unauthorised reproduction.

Site:	EAGR23
Created by:	KS
Checked by:	KH
Version:	v1.2
Date:	27/01/2026
Scale:	1:5,000 @ A3

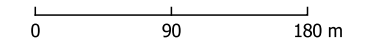
**Subsector 34**  
See Illus 336 - 338

**Subsector 33**  
See Illus 333 - 335

**Subsector 35**  
See Illus 339 - 341

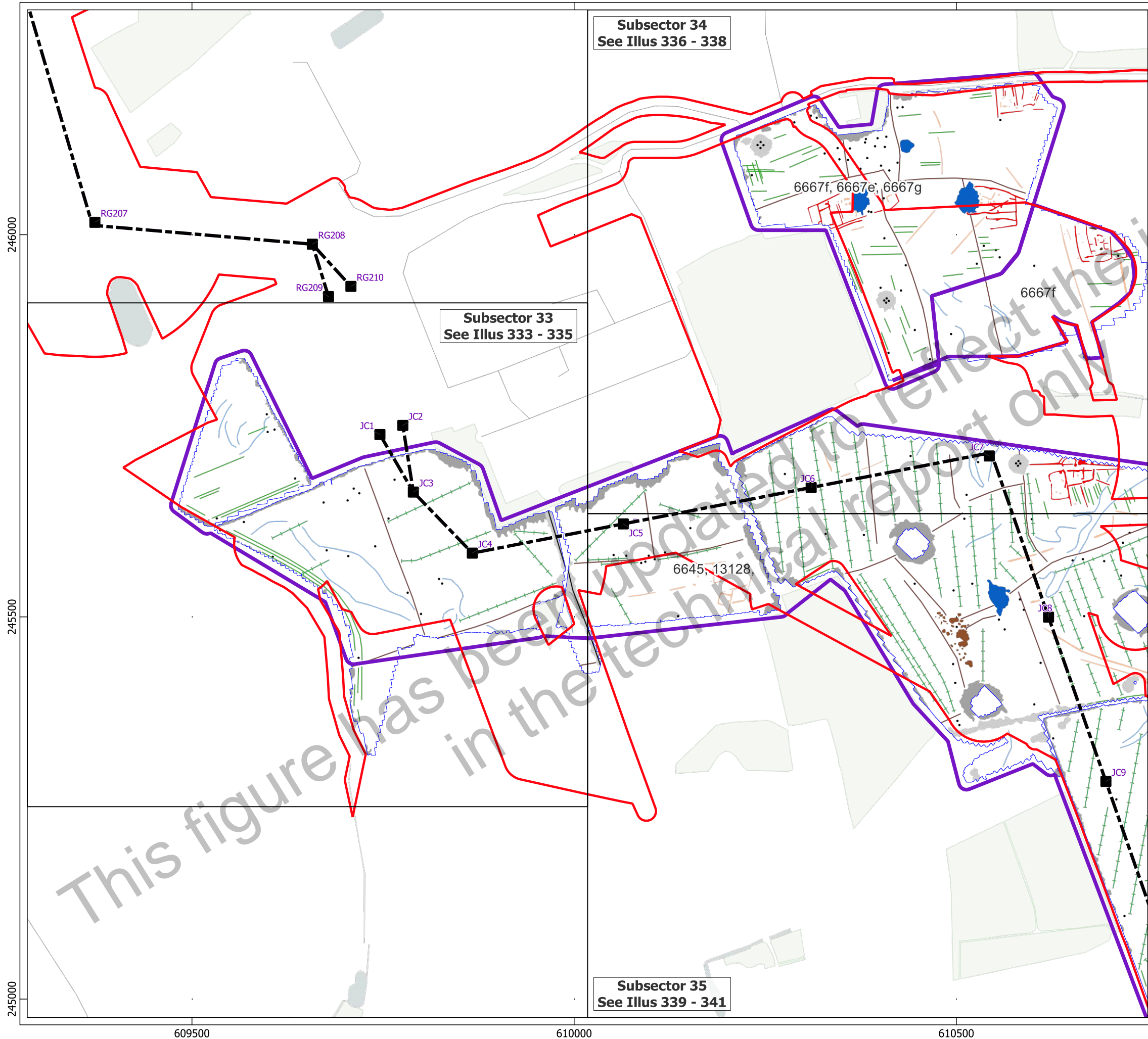


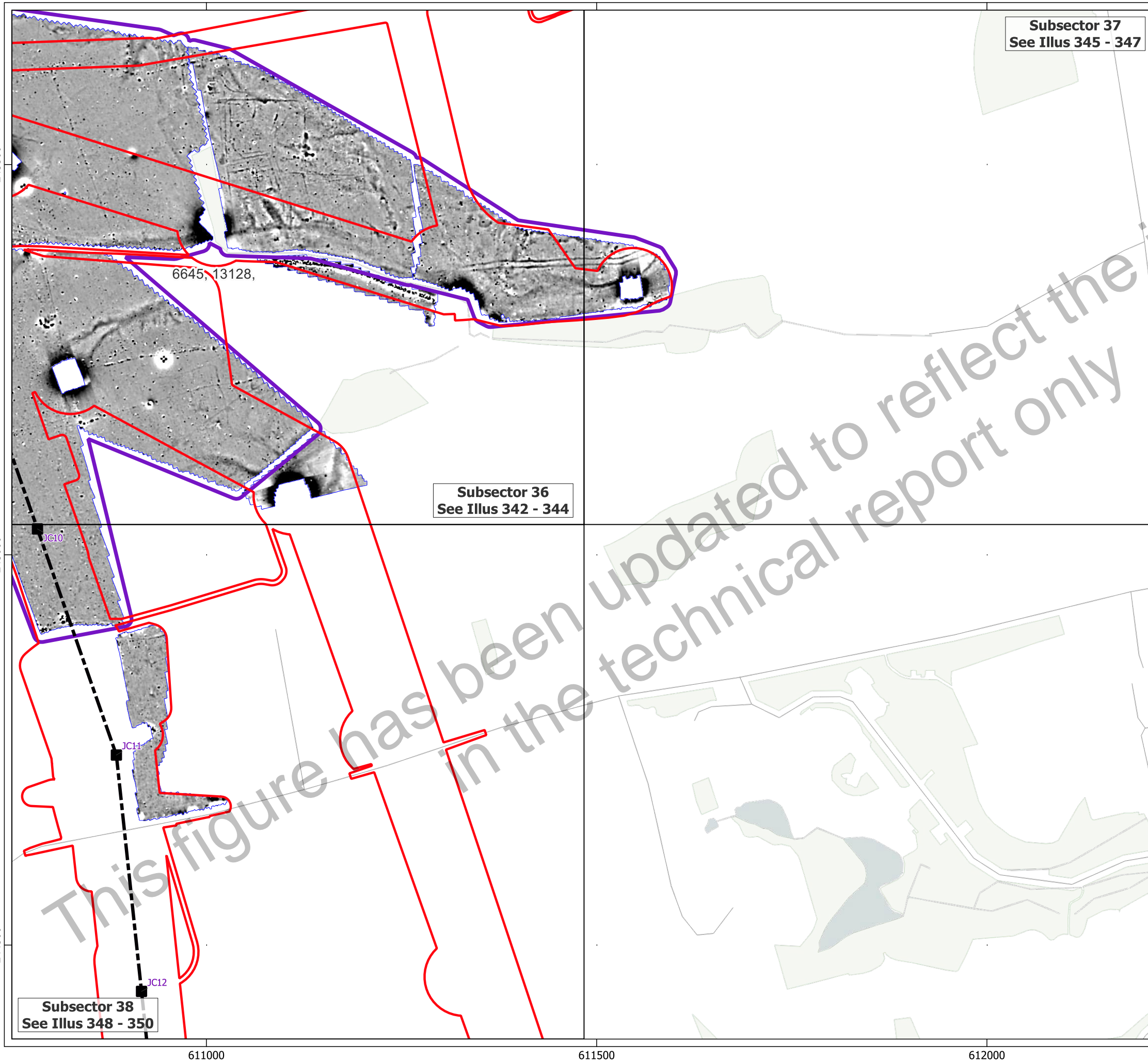
- Key**
- Order Limits
  - Geophysical Survey Area
  - Survey Extent
  - Location of Illus 237 - 641
  - Proposed Overhead Line Alignment
  - Proposed Pylon Location
- Geophys Interpretation**
- Ferrous Objects
  - Agriculture
  - Field Boundary
  - Field Drain
  - Natural
  - Service
  - Archaeology
  - Magnetic Disturbance (Above Ground)
  - Magnetic Disturbance (Below Ground)
  - Possible Archaeology
  - Uncertain
  - Burning
  - Former Pond
  - Former Building



Contains Ordnance Survey data © Crown Copyright and database right 2026.  
This material is for client report only © Headland Archaeology. No unauthorised reproduction.

Site:	EAGR23
Created by:	KS
Checked by:	KH
Version:	v1.2
Date:	27/01/2026
Scale:	1:5,000 @ A3



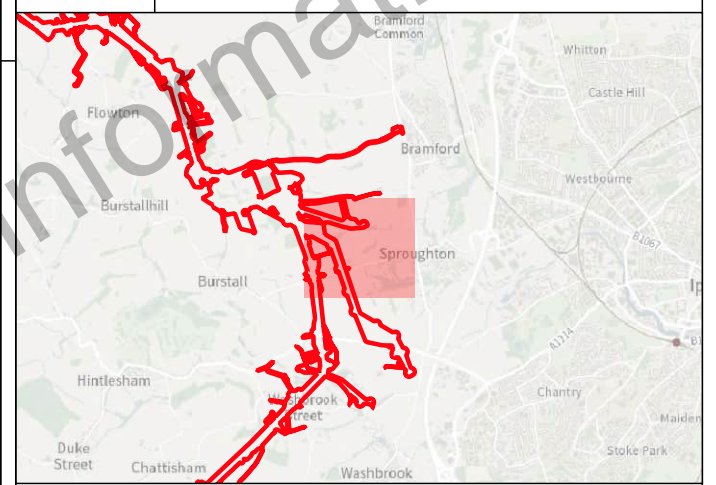


Subsector 37  
See Illus 345 - 347

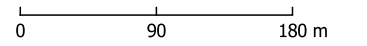
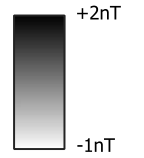
Subsector 36  
See Illus 342 - 344

Subsector 38  
See Illus 348 - 350

6645, 13128,

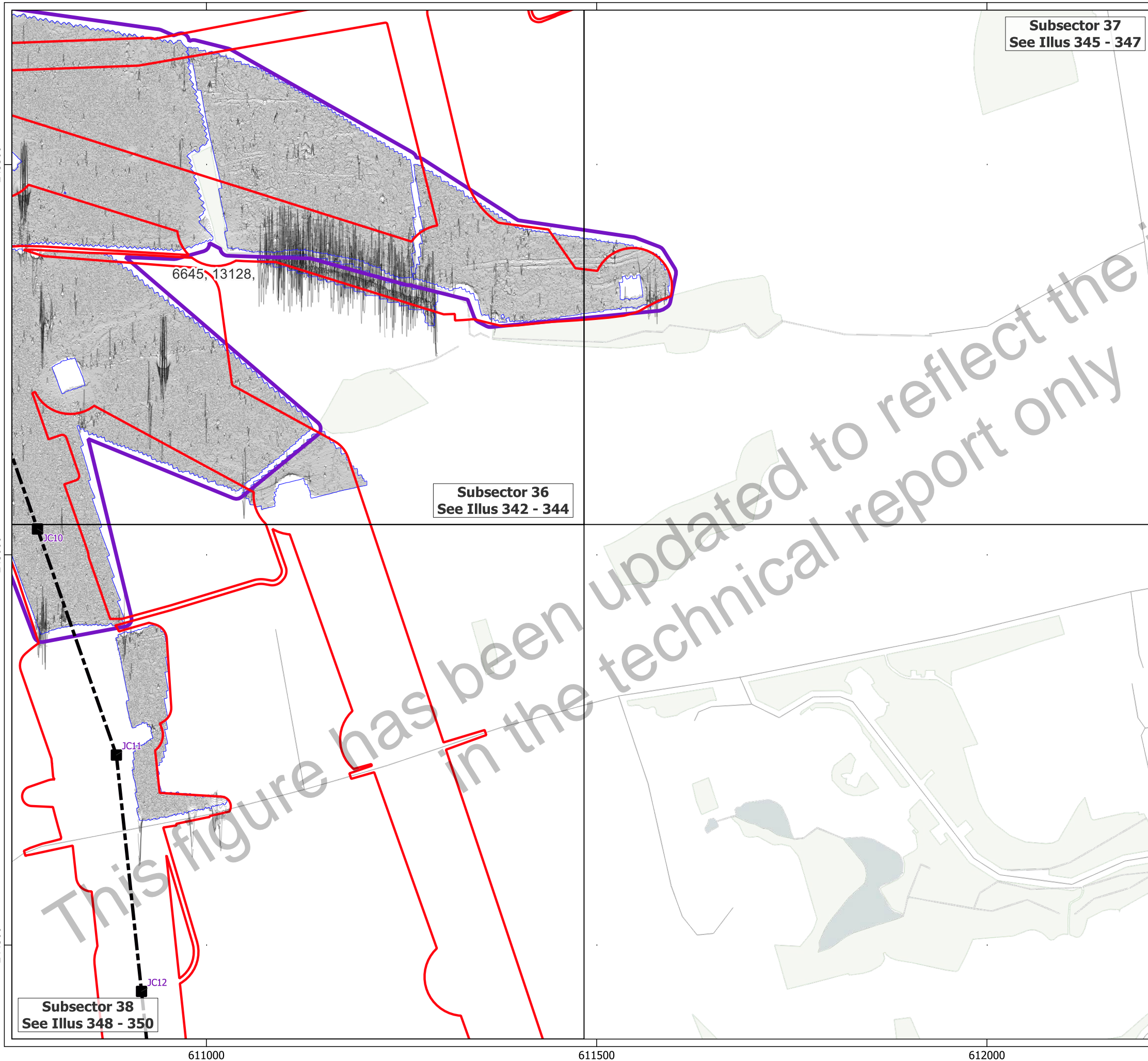


- Key
- Order Limits
  - Geophysical Survey Area
  - Survey Extent
  - Location of Illus 237 - 641
  - Proposed Overhead Line Alignment
  - Proposed Pylon Location



Contains Ordnance Survey data © Crown Copyright and database right 2026.  
This material is for client report only © Headland Archaeology. No unauthorised reproduction.

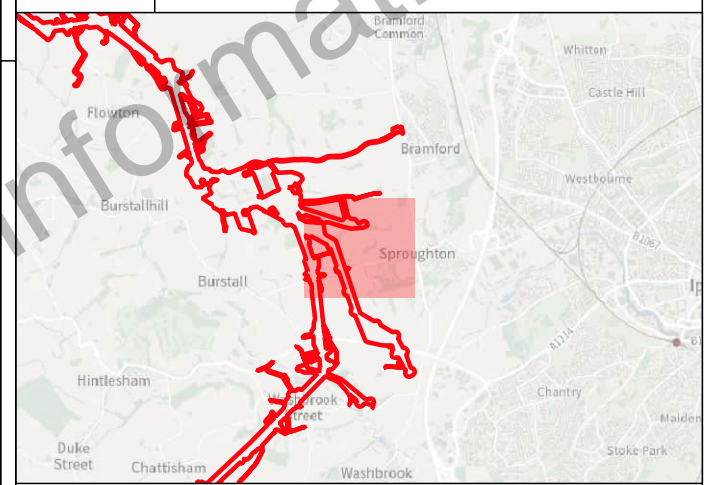
Site:	EAGR23
Created by:	KS
Checked by:	KH
Version:	v1.2
Date:	27/01/2026
Scale:	1:5,000 @ A3



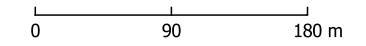
Subsector 37  
See Illus 345 - 347

Subsector 36  
See Illus 342 - 344

Subsector 38  
See Illus 348 - 350

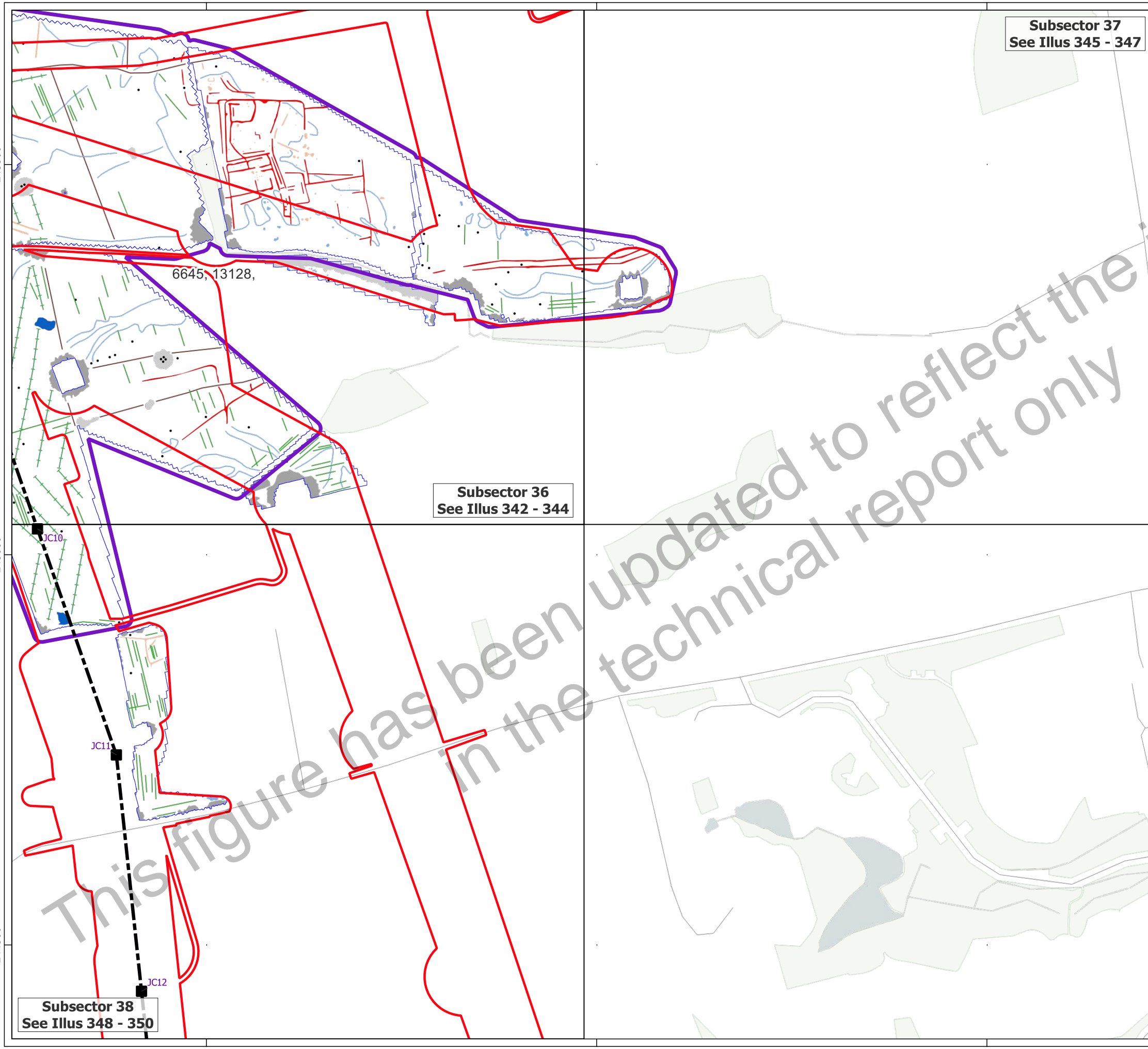


- Key**
- Order Limits
  - Geophysical Survey Area
  - Survey Extent
  - Location of Illus 237 - 641
  - Proposed Overhead Line Alignment
  - Proposed Pylon Location
  - XY Trace (25nT/cm)



Contains Ordnance Survey data © Crown Copyright and database right 2026.  
This material is for client report only © Headland Archaeology. No unauthorised reproduction.

Site:	EAGR23
Created by:	KS
Checked by:	KH
Version:	v1.2
Date:	27/01/2026
Scale:	1:5,000 @ A3

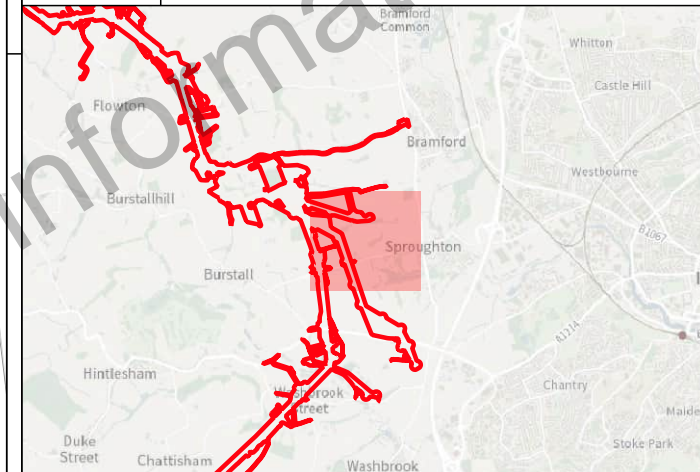


Subsector 37  
See Illus 345 - 347

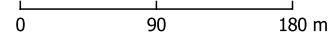
Subsector 36  
See Illus 342 - 344

Subsector 38  
See Illus 348 - 350

6645, 13128,

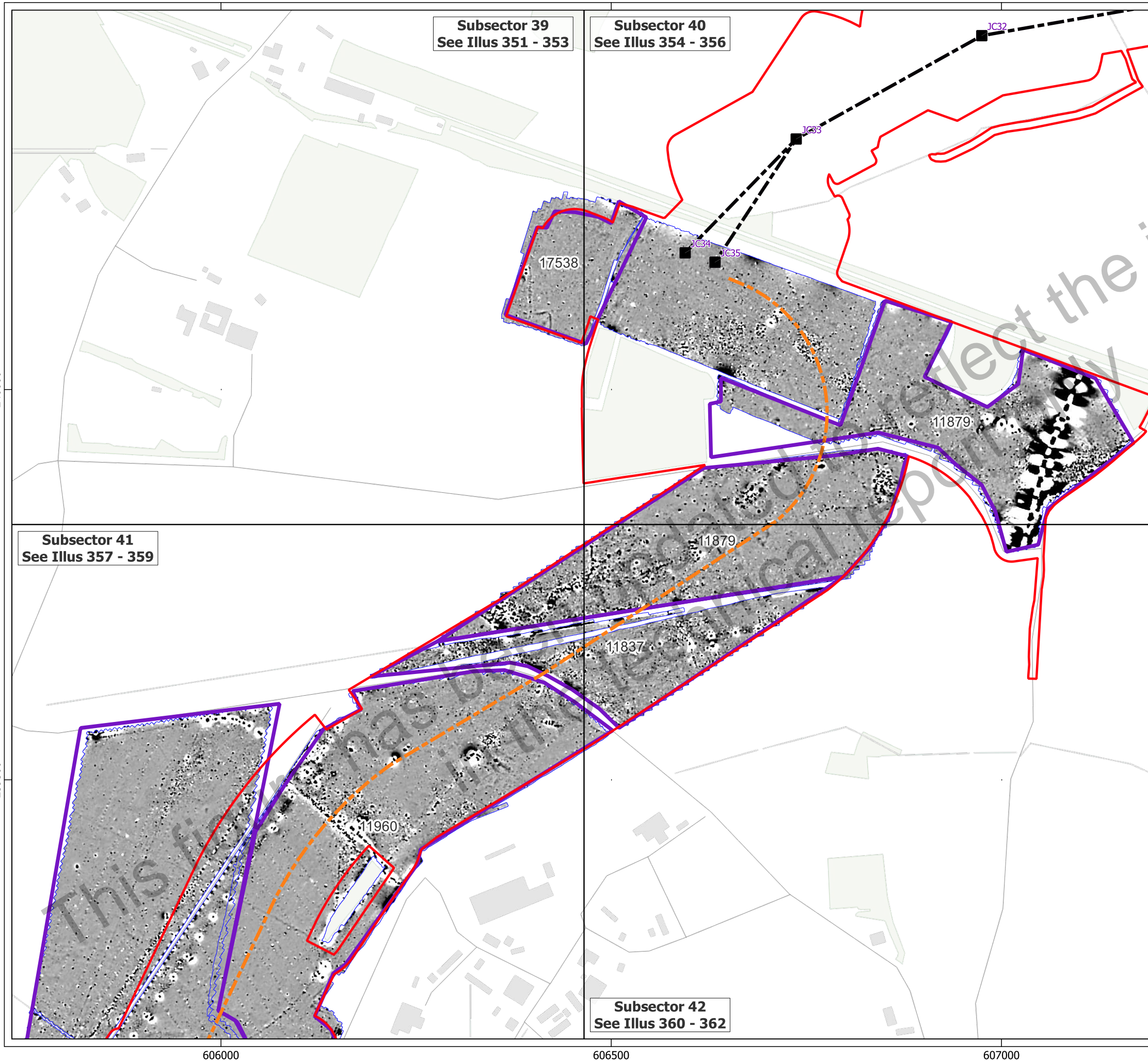


- Key**
- Order Limits
  - Geophysical Survey Area
  - Survey Extent
  - Location of Illus 237 - 641
  - Proposed Overhead Line Alignment
  - Proposed Pylon Location
- Geophys Interpretation**
- Ferrous Objects
  - Agriculture
  - Field Boundary
  - Field Drain
  - Natural
  - Archaeology
  - Magnetic Disturbance (Above Ground)
  - Magnetic Disturbance (Below Ground)
  - Natural
  - Possible Archaeology
  - Former Pond



Contains Ordnance Survey data © Crown Copyright and database right 2026.  
This material is for client report only © Headland Archaeology. No unauthorised reproduction.

Site:	EAGR23
Created by:	KS
Checked by:	KH
Version:	v1.2
Date:	27/01/2026
Scale:	1:5,000 @ A3

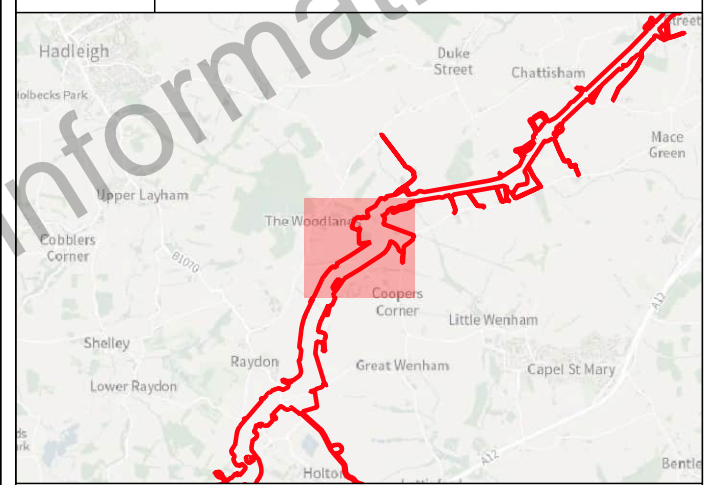


**Subsector 39**  
See Illus 351 - 353

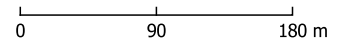
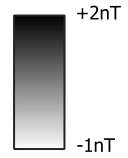
**Subsector 40**  
See Illus 354 - 356

**Subsector 41**  
See Illus 357 - 359

**Subsector 42**  
See Illus 360 - 362



- Key**
- ▬ Order Limits
  - ▬ Geophysical Survey Area
  - ▬ Survey Extent
  - Location of Illus 237 - 641
  - ▬ Proposed Overhead Line Alignment
  - Proposed Pylon Location
  - ▬ Proposed Underground Cable Alignment



Contains Ordnance Survey data © Crown Copyright and database right 2026.  
This material is for client report only © Headland Archaeology. No unauthorised reproduction.

Site:	EAGR23
Created by:	KS
Checked by:	KH
Version:	v1.2
Date:	27/01/2026
Scale:	1:5,000 @ A3

240000

239500

606000

606500

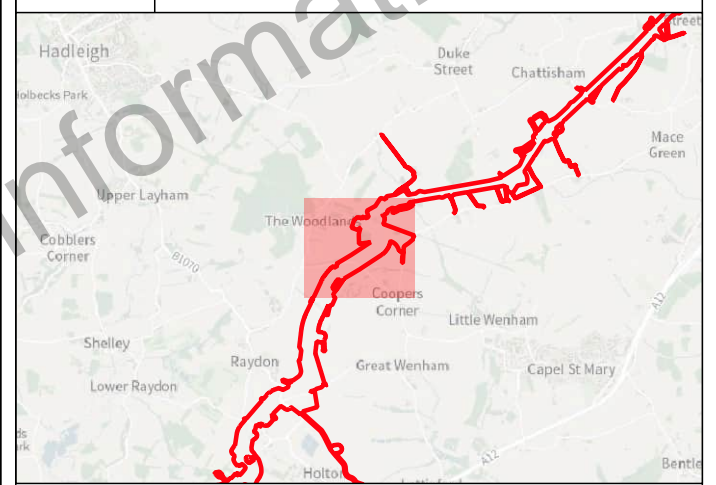
607000

**Subsector 39**  
See Illus 351 - 353

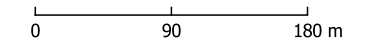
**Subsector 40**  
See Illus 354 - 356

**Subsector 41**  
See Illus 357 - 359

**Subsector 42**  
See Illus 360 - 362



- Key**
- ▭ Order Limits
  - ▭ Geophysical Survey Area
  - ▭ Survey Extent
  - Location of Illus 237 - 641
  - Proposed Overhead Line Alignment
  - Proposed Pylon Location
  - Proposed Underground Cable Alignment
  - XY Trace (25nT/cm)



Contains Ordnance Survey data © Crown Copyright and database right 2026.  
This material is for client report only © Headland Archaeology. No unauthorised reproduction.

Site:	EAGR23
Created by:	KS
Checked by:	KH
Version:	v1.2
Date:	27/01/2026
Scale:	1:5,000 @ A3

240000

239500

606000

606500

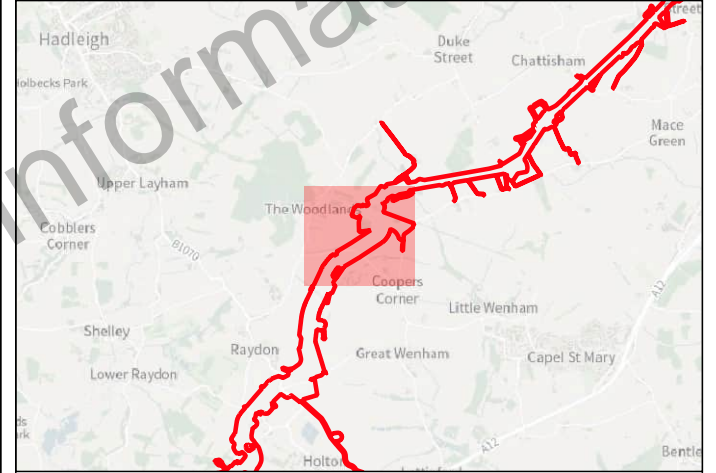
607000

**Subsector 39**  
See Illus 351 - 353

**Subsector 40**  
See Illus 354 - 356

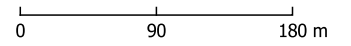
**Subsector 41**  
See Illus 357 - 359

**Subsector 42**  
See Illus 360 - 362



- Key**
- ▭ Order Limits
  - ▭ Geophysical Survey Area
  - ▭ Survey Extent
  - ▭ Location of Illus 237 - 641
  - Proposed Overhead Line Alignment
  - Proposed Pylon Location
  - Proposed Underground Cable Alignment

- Geophys Interpretation**
- Ferrous Objects
  - Agriculture
  - Field Boundary
  - Field Drain
  - Natural
  - Service
  - Former Airfield
  - Magnetic Disturbance (Above Ground)
  - Magnetic Disturbance (Below Ground)
  - Natural
  - Possible Archaeology
  - Uncertain
  - Former Pond
  - Former Airfield



Contains Ordnance Survey data © Crown Copyright and database right 2026.  
This material is for client report only © Headland Archaeology. No unauthorised reproduction.

Site:	EAGR23
Created by:	KS
Checked by:	KH
Version:	v1.2
Date:	27/01/2026
Scale:	1:5,000 @ A3

240000

239500

606000

606500

607000

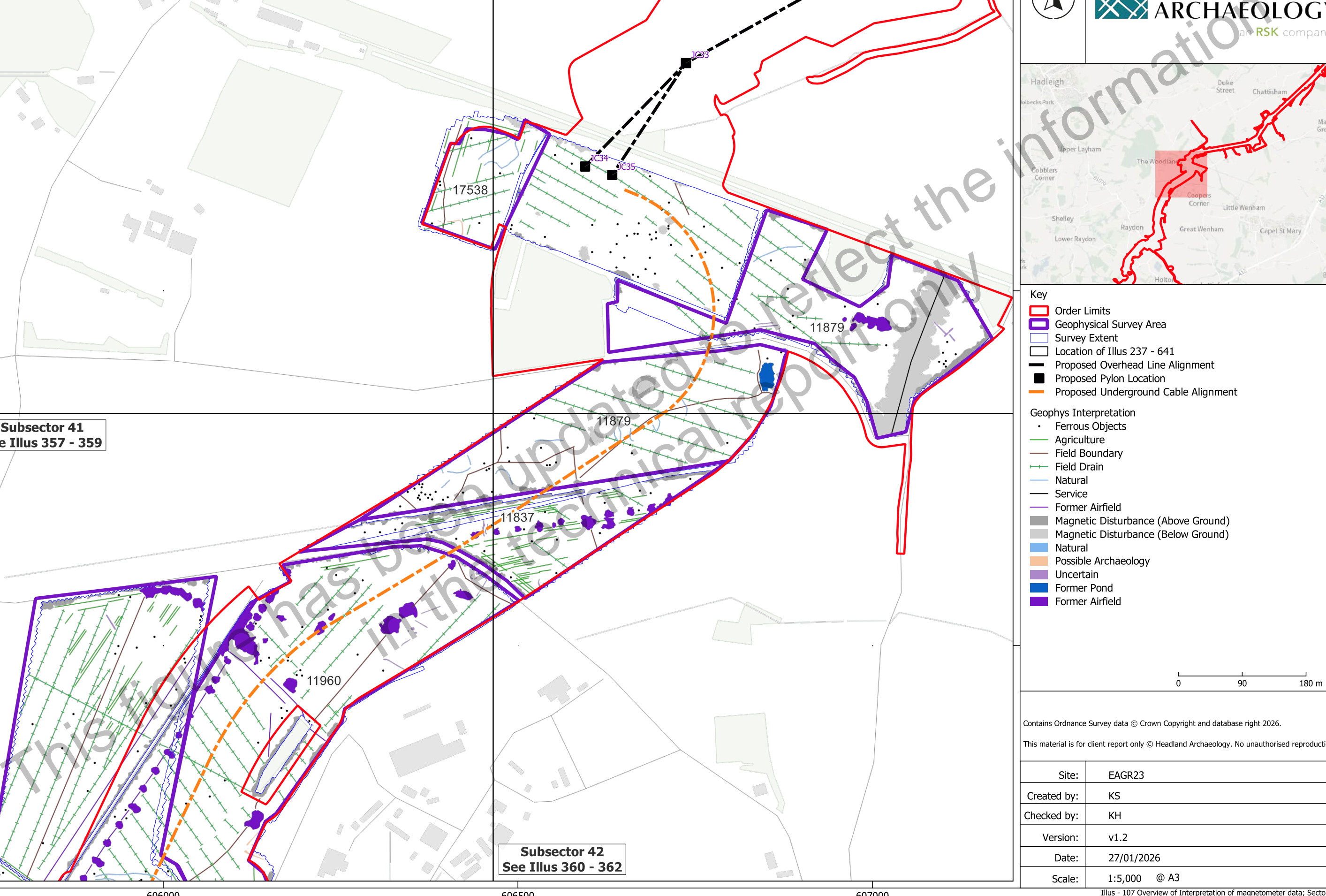
17538

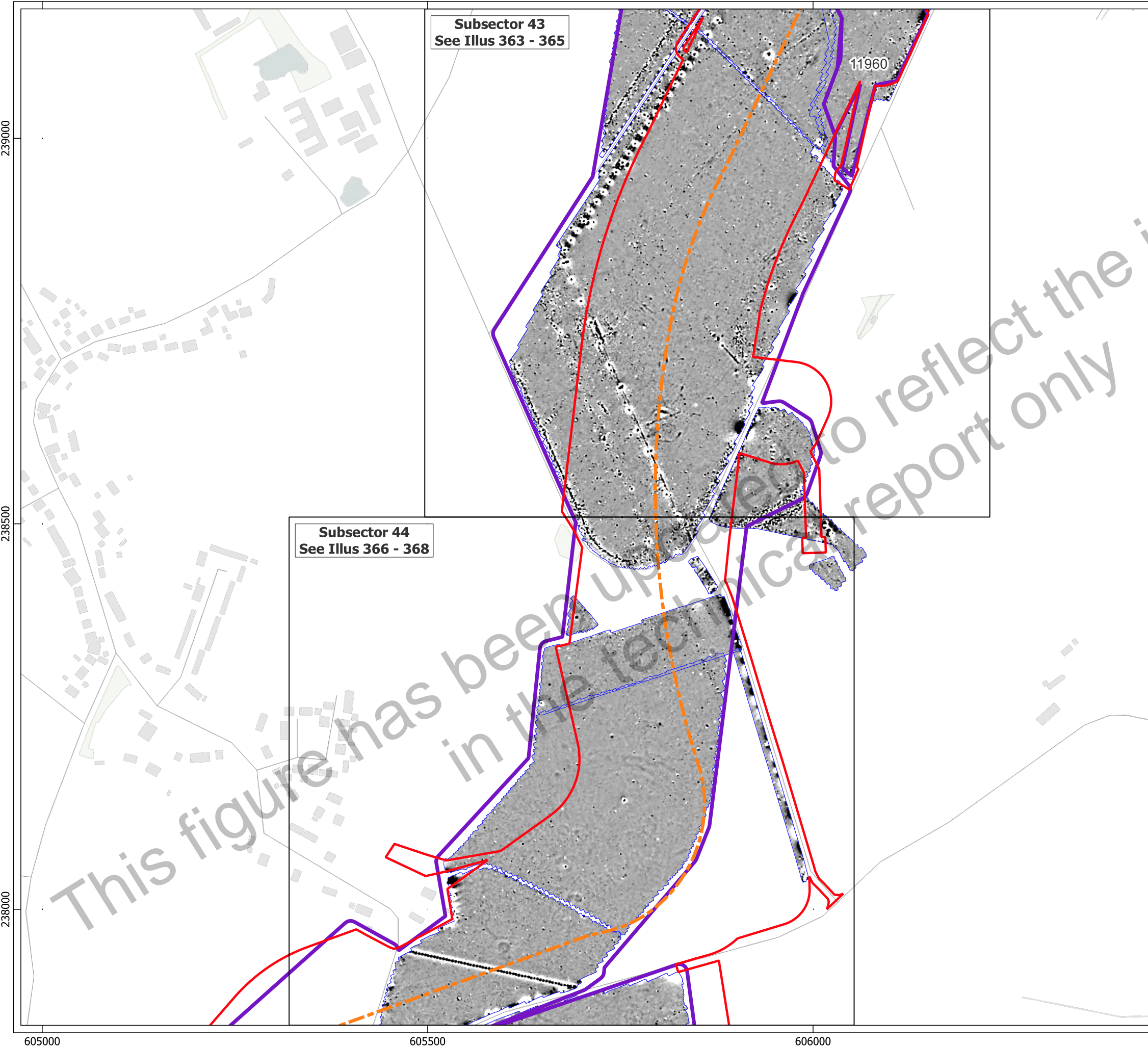
11879

11879

11837

11960

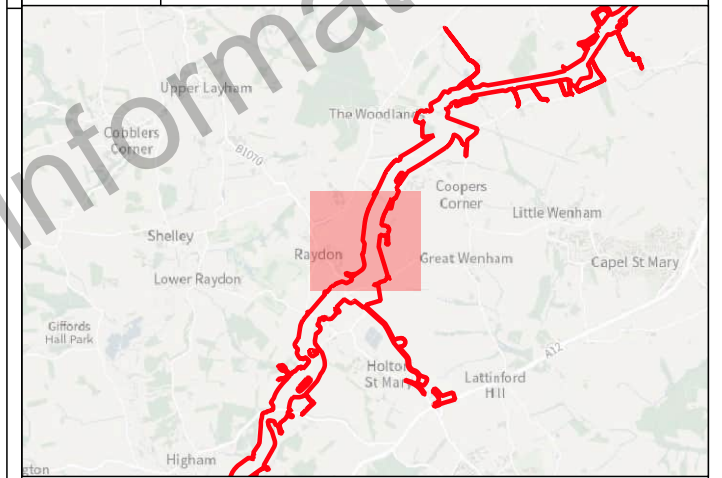




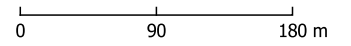
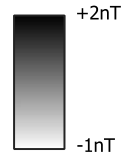
**Subsector 43**  
See Illus 363 - 365

**Subsector 44**  
See Illus 366 - 368

11960

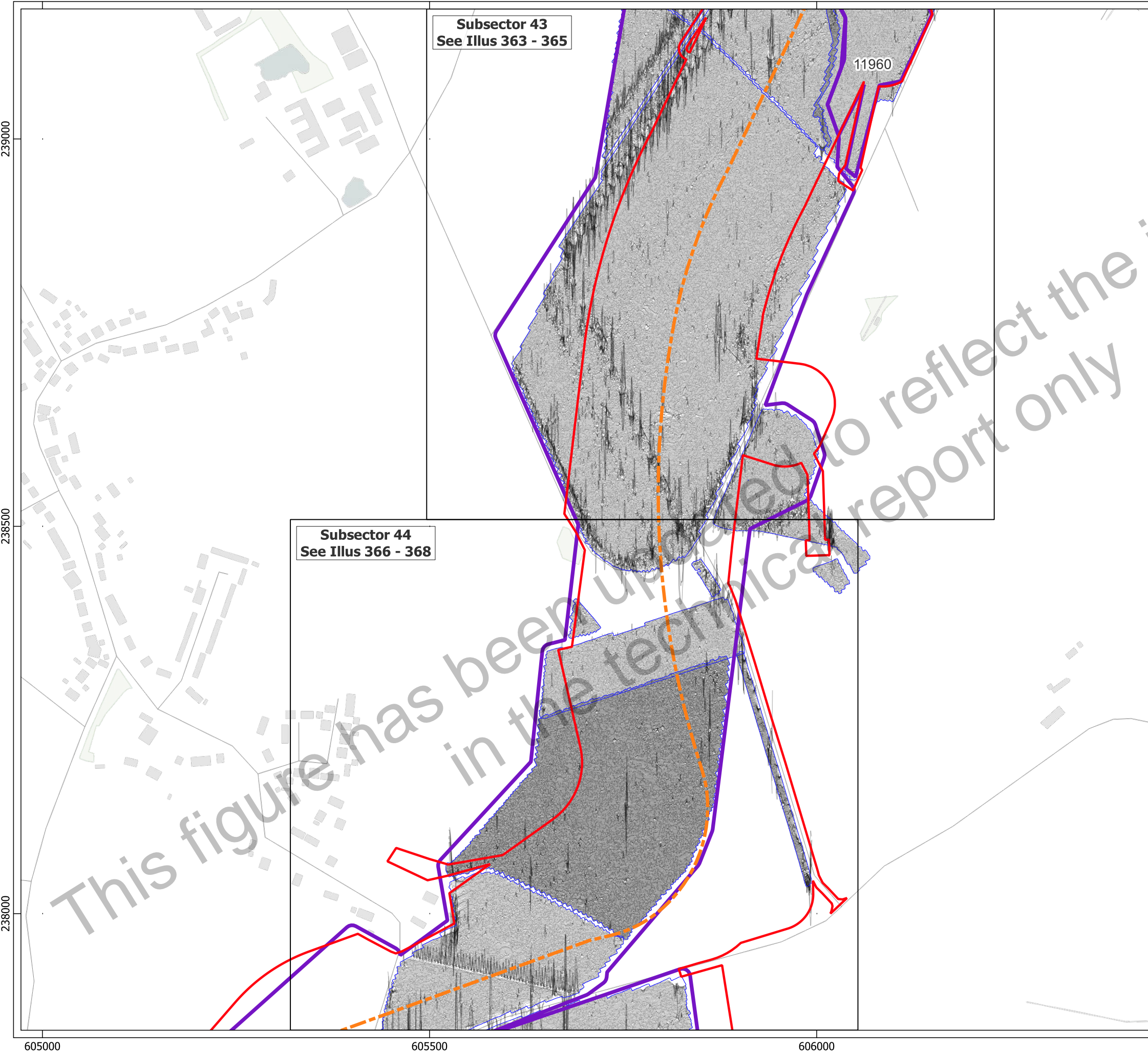


- Key**
- ▭ Order Limits
  - ▭ Geophysical Survey Area
  - ▭ Survey Extent
  - ▭ Location of Illus 237 - 641
  - ▭ Proposed Underground Cable Alignment



Contains Ordnance Survey data © Crown Copyright and database right 2026.  
This material is for client report only © Headland Archaeology. No unauthorised reproduction.

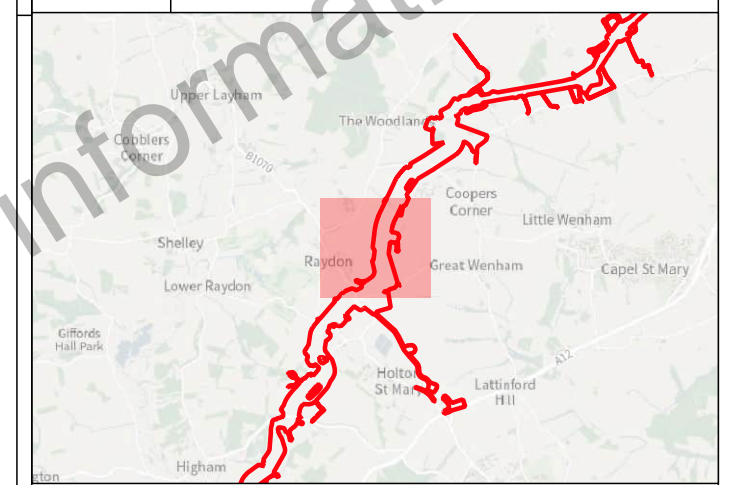
Site:	EAGR23
Created by:	KS
Checked by:	KH
Version:	v1.2
Date:	27/01/2026
Scale:	1:5,000 @ A3



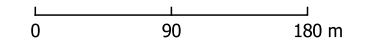
**Subsector 43**  
See Illus 363 - 365

**Subsector 44**  
See Illus 366 - 368

11960



- Key**
- Order Limits
  - Geophysical Survey Area
  - Survey Extent
  - Location of Illus 237 - 641
  - Proposed Underground Cable Alignment
  - XY Trace (25nT/cm)



Contains Ordnance Survey data © Crown Copyright and database right 2026.  
This material is for client report only © Headland Archaeology. No unauthorised reproduction.

Site:	EAGR23
Created by:	KS
Checked by:	KH
Version:	v1.2
Date:	27/01/2026
Scale:	1:5,000 @ A3

National Grid plc  
National Grid House,  
Warwick Technology Park,  
Gallows Hill, Warwick.  
CV34 6DA United Kingdom

Registered in England and Wales  
No. 4031152  
[nationalgrid.com](http://nationalgrid.com)